Office de la Propriété Intellectuelle du Canada
Un organisme d'Industrie Canada

Canadian Intellectual Property Office
An agency of Industry Canada

CA 2611497 C 2016/05/03

(11)(21) **2 611 497**

(12) **BREVET CANADIEN**
CANADIAN PATENT

(13) **C**

(86) **Date de dépôt PCT/PCT Filing Date:** 2006/06/12
(87) **Date publication PCT/PCT Publication Date:** 2006/12/21
(45) **Date de délivrance/Issue Date:** 2016/05/03
(85) **Entrée phase nationale/National Entry:** 2007/12/07
(86) **N° demande PCT/PCT Application No.:** US 2006/022917
(87) **N° publication PCT/PCT Publication No.:** 2006/135880
(30) **Priorité/Priority:** 2005/06/10 (US60/689,716)

(51) **Cl.Int./Int.Cl.** ***G06Q 50/02*** (2012.01), ***G06F 19/18*** (2011.01)

(72) **Inventeurs/Inventors:**
AVEY, DONALD P., US;
BAX, PHILLIP L., US;
BROOKE, GLENN, US;
ERTL, DAVID S., US;
GOGERTY, JOSEPH K., US;
HARWOOD, DAVID, US;
LAUER, MICHAEL J., US;
...

(73) **Propriétaire/Owner:**
PIONEER HI-BRED INTERNATIONAL, INC., US

(74) **Agent:** TORYS LLP

(54) **Titre : PROCEDE POUR UTILISER LA CLASSIFICATION ENVIRONNEMENTALE DANS LA SELECTION DE PRODUITS**
(54) **Title: METHOD FOR USE OF ENVIRONMENTAL CLASSIFICATION IN PRODUCT SELECTION**

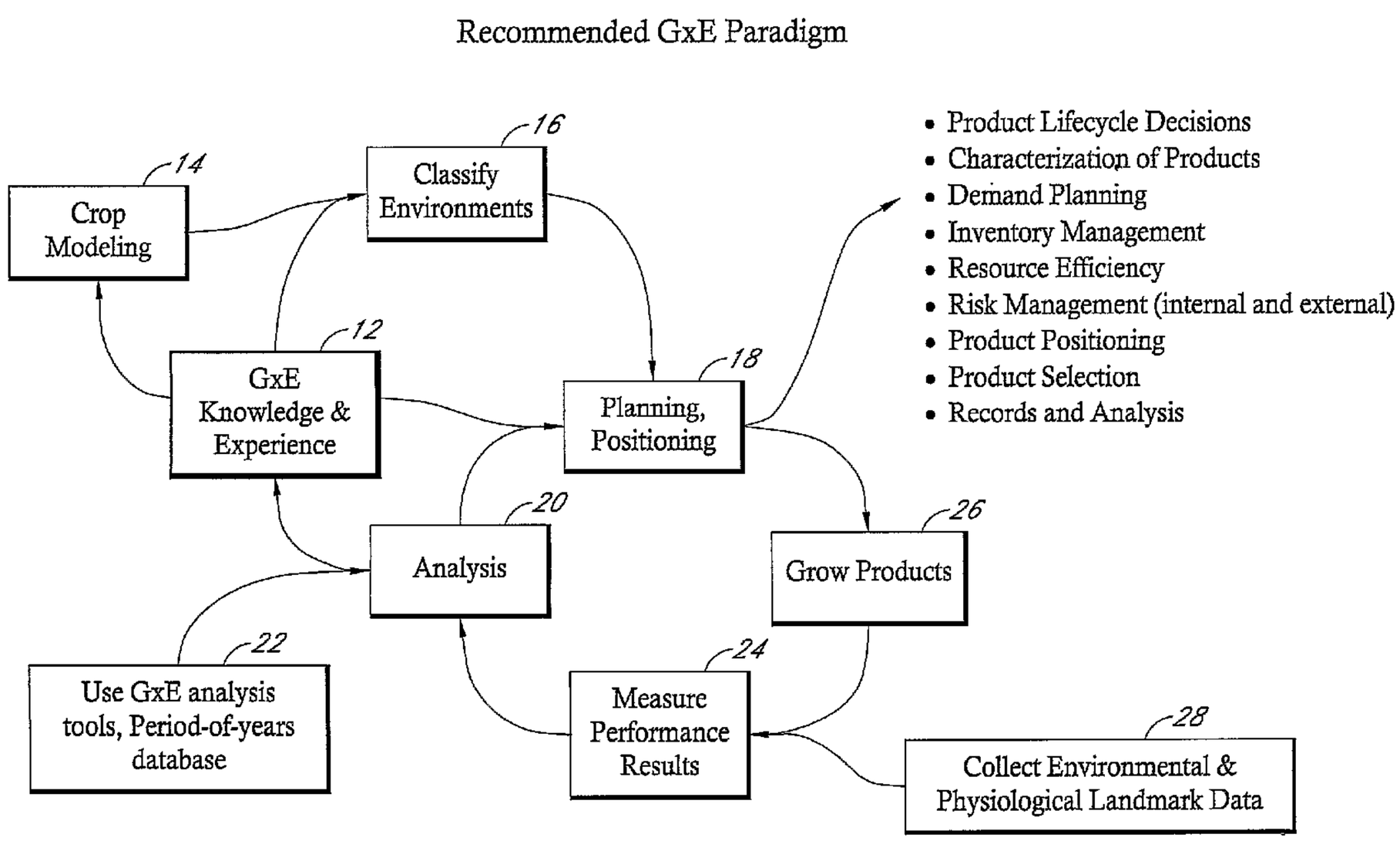

(57) **Abrégé/Abstract:**
Methods and software for selecting seed products or other agricultural inputs for planting within an associated land base include classifying the land base with an environmental classification, determining at least one seed product to plant within the land base based on the environmental classification, and providing an output comprising identification of the at least one seed product to plant within the land base. The methods can incorporate precision farming data or other geo-spatially referenced data. Financial incentives for making particular selections for seed products or other agricultural inputs may also be provided.

CA 2611497 C 2016/05/03

(11)(21) **2 611 497**

(13) **C**

(72) **Inventeurs(suite)/Inventors(continued):** MEYER, TERRY EUCLAIRE, US; PETERSON, TODD A., US; IWIG, ROBERT C., US

(12) INTERNATIONAL APPLICATION PUBLISHED UNDER THE PATENT COOPERATION TREATY (PCT)

(19) World Intellectual Property Organization
International Bureau

(43) International Publication Date
21 December 2006 (21.12.2006)

PCT

(10) International Publication Number
WO 2006/135880 A3

(51) International Patent Classification:
G06F 9/44 (2006.01) *G06Q 50/00* (2006.01)

(21) International Application Number:
PCT/US2006/022917

(22) International Filing Date: 12 June 2006 (12.06.2006)

(25) Filing Language: English

(26) Publication Language: English

(30) Priority Data:
60/689,716 10 June 2005 (10.06.2005) US

(71) Applicant *(for all designated States except US)*: **PIONEER HI-BRED INTERNATIONAL, INC.** [US/US]; 7250 Nw 62nd Avenue, Po Box 552, Johnston, Iowa 50131-0552 (US).

(72) Inventors; and
(75) Inventors/Applicants *(for US only)*: **AVEY, Donald P.**, [US/US]; 7250 Nw 62nd Avenue, Po Box 552, Johnston, Iowa 50131-0552 (US). **BAX, Phillip L.**, [US/US]; 7250 Nw 62nd Avenue, Po Box 552, Johnston, Iowa 50131-0552 (US). **BROOKE, Glenn**, [US/US]; 7250 Nw 62nd Avenue, Po Box 552, Johnston, Iowa 50131-0552 (US). **ERTL, David S.**, [US/US]; 7250 Nw 62nd Avenue, Po Box 552, Johnston, Iowa 50131-0552 (US). **GOGERTY, Joseph K.**, [US/US]; 7250 Nw 62nd Avenue, Po Box 552, Johnston, Iowa 50131-0552 (US). **HARWOOD, David**, [CA/US]; 7250 Nw 62nd Avenue, Po Box 552, Johnston, Iowa 50131-0552 (US). **LAUER, Michael J.**, [US/US]; 7250 Nw 62nd Avenue, Po Box 552, Johnston, Iowa 50131-0552 (US). **MEYER, Terry EuClaire**, [US/US]; 7250 Nw 62nd Avenue, Po Box 552, Johnston, Iowa 50131-0552 (US). **PETERSON, Todd A.**, [US/US]; 7250 Nw 62nd Avenue, Po Box 552, Johnston, Iowa 50131-0552 (US). **IWIG, Robert, C.** [US/US]; 7250 NW 62nd Avenue, Johnston, Iowa 50131-0552 (US).

(74) Agent: **GOODHUE, John D.**,; MCKEE, VOORHEES & SEASE, PLC, 801 Grand Avenue, Suite 3200, Des Moines, Iowa 50309 (US).

(81) Designated States *(unless otherwise indicated, for every kind of national protection available)*: AE, AG, AL, AM, AT, AU, AZ, BA, BB, BG, BR, BW, BY, BZ, CA, CH, CN, CO, CR, CU, CZ, DE, DK, DM, DZ, EC, EE, EG, ES, FI, GB, GD, GE, GH, GM, HR, HU, ID, IL, IN, IS, JP, KE, KG, KM, KN, KP, KR, KZ, LC, LK, LR, LS, LT, LU, LV, LY, MA, MD, MG, MK, MN, MW, MX, MZ, NA, NG, NI, NO, NZ, OM, PG, PH, PL, PT, RO, RU, SC, SD, SE, SG, SK, SL, SM, SY, TJ, TM, TN, TR, TT, TZ, UA, UG, US, UZ, VC, VN, YU, ZA, ZM, ZW.

(84) Designated States *(unless otherwise indicated, for every kind of regional protection available)*: ARIPO (BW, GH,

[Continued on next page]

(54) Title: METHOD FOR USE OF ENVIRONMENTAL CLASSIFICATION IN PRODUCT SELECTION

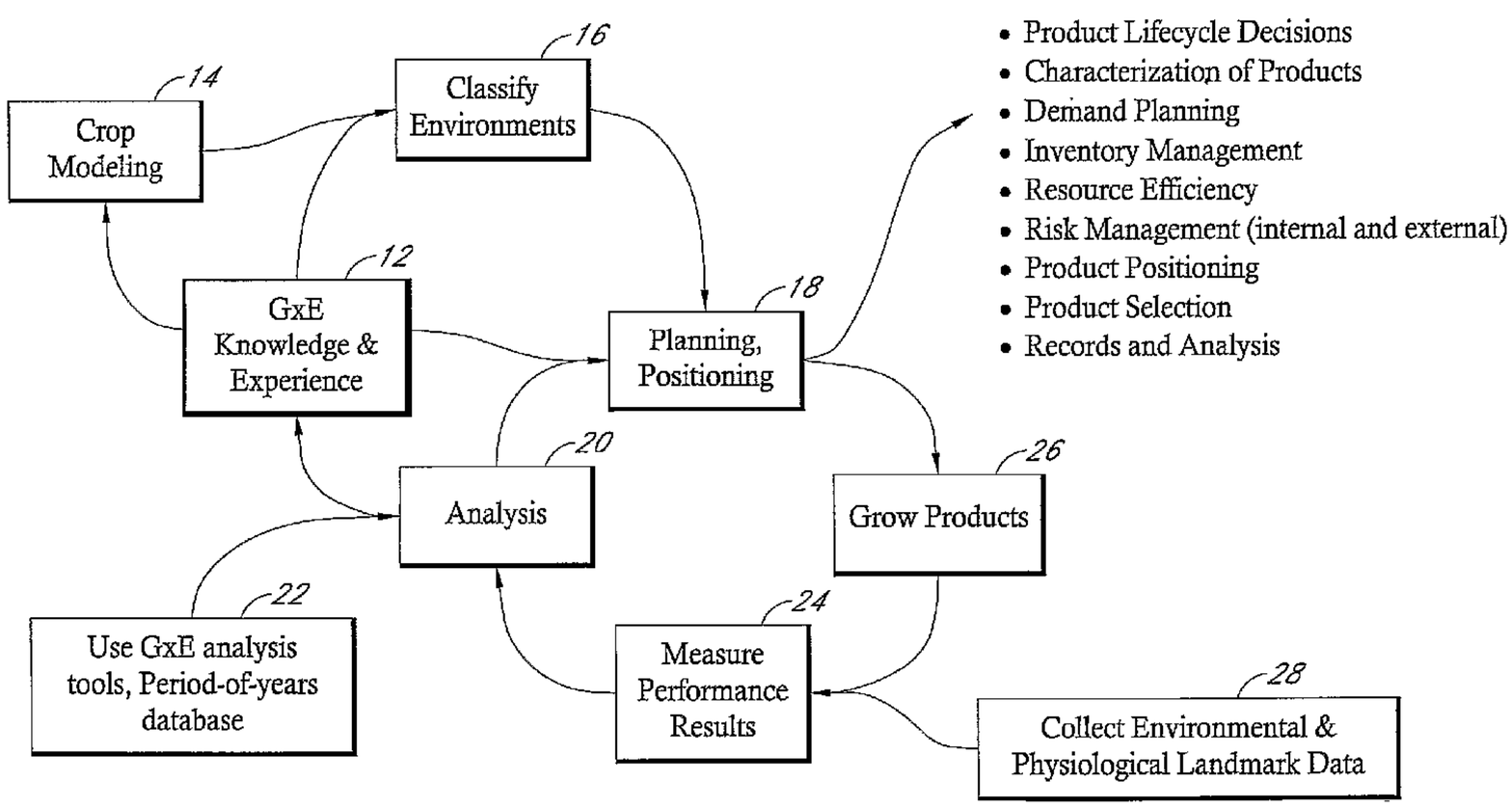

(57) Abstract: Methods and software for selecting seed products or other agricultural inputs for planting within an associated land base include classifying the land base with an environmental classification, determining at least one seed product to plant within the land base based on the environmental classification, and providing an output comprising identification of the at least one seed product to plant within the land base. The methods can incorporate precision farming data or other geo-spatially referenced data. Financial incentives for making particular selections for seed products or other agricultural inputs may also be provided.

WO 2006/135880 A3

WO 2006/135880 A3

GM, KE, LS, MW, MZ, NA, SD, SL, SZ, TZ, UG, ZM, ZW), Eurasian (AM, AZ, BY, KG, KZ, MD, RU, TJ, TM), European (AT, BE, BG, CH, CY, CZ, DE, DK, EE, ES, FI, FR, GB, GR, HU, IE, IS, IT, LT, LU, LV, MC, NL, PL, PT, RO, SE, SI, SK, TR), OAPI (BF, BJ, CF, CG, CI, CM, GA, GN, GQ, GW, ML, MR, NE, SN, TD, TG).

Published:

— *with international search report*

— *before the expiration of the time limit for amending the claims and to be republished in the event of receipt of amendments*

(88) Date of publication of the international search report: 4 October 2007

For two-letter codes and other abbreviations, refer to the "Guidance Notes on Codes and Abbreviations" appearing at the beginning of each regular issue of the PCT Gazette.

WO 2006/135880 PCT/US2006/022917

TITLE: METHOD FOR USE OF ENVIRONMENTAL CLASSIFICATION IN PRODUCT SELECTION

BACKGROUND OF THE INVENTION

The present invention provides for computer-implemented methods and related methods to assist a crop producer or other in selecting agricultural inputs, such as seed products to use in one or more fields, or to predict or describe relative performance of one or more seed products.

The problem is generally described in the context where the seed products are corn hybrids. The current industry-wide approach to delivering product performance information for use in hybrid selection by producers is to use numerous comparative yield measurements from recent years (primarily the most recent year) and the geography considered relevant to the producer. Use of recent product performance data in selection of hybrids is not completely indicative of future hybrid performance as environmental and biotic factors vary from year to year, including extreme weather events, such as drought or flooding and pest or disease prevalence. Moreover, this approach does not fully take into account environmental and biotic factors important to a hybrid's performance. Furthermore, this approach lacks the full assessment of the relevance of the information generated by the trials to the relative performance of cultivars (genotype by environment interaction), for example genetic correlations. It assumes recent experience is the best predictor of future relative hybrid performance, regardless of how representative the recent experience may or may not be of the long-term environmental profile of the producer's land base.

In addition, this selection approach does not take into account a producer's objectives for productivity, nor does it allow for objective and specific recommendations of seed products or other crop product considerations, for example, fertilizer types or irrigation needs, for a particular land base so that producers may

minimize their risk of unexpected performance occurrences. Although risk is uncertain, it is manageable.

What is needed is a method for product selection that is useful in characterizing relative performance of different seed products so that risk can be managed.

SUMMARY OF THE INVENTION

Therefore it is a primary object, feature, or advantage of the present invention to improve over the state of the art.

Another object, feature, or advantage of the present invention is to provide a method to assist customers, including producers, in managing risks associated with crop production.

Yet another object, feature, or advantage of the present invention is to assist customers and others in understanding relative performance of different agricultural inputs, including seed products, under the same or similar environmental conditions.

A still further object, feature, or advantage of the present invention is to assist customers and others in understanding relative performance of an agricultural input, such as a seed product, under a range of environmental conditions.

Another objective, feature, or advantage of the present invention is to assist producers in selecting the best seed product for a particular location.

It is a further object, feature, or advantage of the present invention to describe genotype-by-environment interactions that may affect performance of a seed product.

It is a still further object, feature, or advantage of the present invention to improve management of risks associated with genotype-by-environment interactions.

It is a further object, feature, or advantage of the present invention to improve product selection decisions.

A further object, feature, or advantage of the present invention is to increase the likelihood of high product performance.

A still further object, feature, or advantage of the present invention is to increase the probability of customer satisfaction in seed products.

A further object, feature, or advantage of the present invention is to increase yield advantage of a product.

Another object, feature, or advantage of the present invention is to assist customers in selection of these products most adapted to their land base.

Yet another object, feature, or advantage of the present invention is to increase sales force confidence in products and positioning of products.

A further object, feature, or advantage of the present invention is to increase customer confidence in products and positioning recommendations.

A still further object, feature, or advantage of the present invention is to provide environmental and product specific risk management tools.

A still further object, feature, or advantage of the present invention is to provide product portfolio analysis and planning.

Another object, feature, or advantage of the present invention is to provide portfolio risk assessment.

Another object, feature, or advantage of the present invention is to use genotype by environment interaction analysis to aid crop performance prediction for strategic farm operation decision making.

A still further object, feature, or advantage of the present invention is to weight genotype by environment data based on long-term frequencies to facilitate a prediction of product performance.

A further object, feature, or advantage of the present invention is to use genotype by environment information to capture more data from a broader area to use for a localized area.

Yet another object, feature, or advantage of the present invention is to increase a producer's confidence in planning recommendations.

A further object, feature, or advantage of the present invention is to minimize risk of unexpected crop performance occurrences.

A still further object, feature, or advantage of the present invention is to aid a producer faced with a novel situation in selecting a hybrid that can adapt to a particular environmental or biotic condition.

Another object, feature, or advantage of the present invention is to identify hybrid performance issues or concerns for a particular land base.

Yet another object, feature, or advantage of the present invention is to minimize crop performance risks by making "sound" business decisions based on

complete and accurate environmental, genotype, and biotic data and genotype by environment performance analysis.

Yet another object, feature, or advantage of the present invention is to use genotype by environment interactions to categorize particular land bases into different environmental classifications.

A still further object, feature, or advantage of the present invention is to allow for the creation of an environmental profile for all or part of a particular land base.

A still further object, feature, or advantage of the present invention is to create a portfolio of cultivars that maximize the probability that a producer's objectives for productivity will be met.

Yet another object, feature, or advantage of the present invention is to produce an environmental performance profile of crop cultivars for a particular land base. Another object, feature, or advantage of the present invention is to provide a method to assist stakeholders in agricultural production in managing financial risks associated with crop production.

Yet another object, feature, or advantage of the present invention is to assist stakeholders in agricultural production and others in understanding relative performance of different agricultural inputs, including seed products, under the same or similar environmental conditions.

A still further object, feature, or advantage of the present invention is to assist stakeholders in agricultural production and others in understanding relative performance of an agricultural input, such as a seed product, under a range of environmental conditions.

Another objective, feature, or advantage of the present invention is to assist producers in selecting the best seed product for a particular location.

Yet another object, feature, or advantage of the present invention is to provide additional incentives to producers for selecting seeds products for a particular location with a greater likelihood of desired performance.

It is to be understood that the present invention has a number of different aspects, each of which may demonstrate one or more of these and/or other objects, features, or advantages of the present invention as will become apparent from the specification that follows.

The present invention has numerous aspects that build upon the application of environment classification and information extracted from hybrids. These various aspects are often described herein from the perspective of a seed company and a crop producer and when a specific crop is used as an example, the exemplary crop is usually corn. Of course, aspects of the present invention are applicable to many different types of companies or individuals and many different types of agricultural inputs and/or products. Also, the present invention is of use not just to crop producers but others who have interest in comparing relative performance of agricultural inputs under different conditions. This could include, for example, downstream users of agricultural products, such as processors, livestock producers, agricultural input suppliers such as equipment manufacturers, chemical producers, landlords, or others who have interests related to agricultural production.

The present invention relates to improved understanding of genotype-by-environment interactions and applications of those methods in a variety of contexts for a variety of purposes.

According to one aspect of the invention a computer-assisted method of selecting seed products for planting by a crop producer associated with a land base is provided. Each of the seed products has a genotype. The method includes providing an environmental profile for the land base, determining a recommendation of at least one seed product to plant within the land base based on the environmental profile and performance of the genotype of each of the seed products in the environmental profile of the land base, and providing an output comprising identification of the at least one seed product to plant within the land base. The environmental profile can include an environmental classification associated with the land base. The determination of a recommendation is preferably at least partially based on genotype-by-environment interactions. The environmental profile can include agronomic information, meteorological information, and field experimentation information. In addition a producer profile for the crop producer can be used. The producer profile can include any number of non-environmental preferences including preferred production practices. These may include risk tolerance information, business goals of the producer, productivity goals of the producer, financing information, insurance information, tillage information, size of farm information, number of farms information, landlord preference information, equipment limitations, and work force

limitations. The environmental profile may include wind data, temperature data, solar radiation data, precipitation data, soil type data, soil pH data, planting and harvesting dates, irrigation data, tiled area data, previous crop data, fertilizer data, nitrogen level data, phosphorous level data, potassium level data, insecticide data, herbicide data, and biotic data.

According to another aspect of the invention, a computer-assisted method of selecting seed products for planting by a crop producer associated with a land base is provided. The method includes providing a characterization of the land base and associating a risk level with the crop producer. Next the method provides for determining at least one seed product to plant within the land base based on the risk level, the characterization of the land base, and genotype-by-environment interactions associated with the seed products. An output is then provided which identifies at least one seed product to plant within the land base. The characterization of the land base may be based partially on environmental and/or physiological landmark data. The genotype-by-environment interactions may be determined at least partially based on performance data associated with the seed products.

According to another aspect of the present invention, a computer-assisted method of selecting seed products for planting by a crop producer associated with a land base is provided. The method includes classifying the land base with an environmental classification, determining at least one seed product to plant within the land base based on the environmental classification, and providing an output comprising identification of the at least one seed product to plant within the land base.

According to another aspect of the present invention, a computer-assisted method of determining a seed product that is likely to be a high performer for a producer's particular land base is provided. The method includes providing a data bank comprising at least one seed product's prior performance, wherein each seed product's prior performance was determined at different locations under different environmental, biotic or abiotic conditions or a combination of said conditions. The method further includes providing a characterization of a producer's particular land base, selecting and retrieving from the data bank seed products that have been grown in locations the same or similar to the producer's particular land base, comparing the performance data of said products grown in locations similar to the producer's particular land base with one another, determining whether a seed product performed

better than other seed products, and providing an output comprising an identification of at least one seed product that is likely to be a high performer for the producer's particular land base.

According to another aspect of the present invention, a computer-assisted method of selecting a portfolio of seed products for planting within a land base associated with a producer is provided. Each of the seed products has a genotype. The method includes dividing the land base into regions, providing an environmental profile for each of the regions of the land base, and determining a recommendation of a plurality of seed products to plant within each region of the land base. The recommendation is partially based on interaction of the genotype of each seed product with the environmental profile, and relative performance of the seed product within the environmental profile across potential variations.

According to another aspect of the present invention, a method of selecting a portfolio of seed products for planting within a land base associated with a producer is provided. Each of the seed products has a genotype. The method includes dividing the land base into regions, accessing an environmental profile for each of the regions of the land base, determining potential variations in the environmental profile during a growing season, and providing a recommendation for the portfolio of seed products to plant within the land base. The recommendation includes a selection of at least one seed product for each region of the land base. The recommendation for the portfolio is based on the environmental profile for each of the regions and potential variations in the environmental profile to thereby manage risks associated with the potential variations.

According to another aspect of the present invention, an article of software adapted for assisting a producer in selecting a mix of seed products to plant within a the producer's fields is provided. The software may include a first screen display adapted for identifying the plurality of fields controlled by the producer and a size of each of the plurality of fields and a second screen display adapted for displaying performance of a plurality of seed products over a range of environment classes. The software may have a reporting mode adapted for reporting which one or more of the plurality of seed products to plant within each of the plurality of fields. The software may further have a means for electronically communicating information regarding the producer's choices of seed products to an invoicing system.

According to one aspect of the present invention a method for reducing risk associated with making a financial decision related to crop production is provided. The method includes identifying a land base for the crop production, classifying the land base to provide an environmental classification, receiving an indication of the seed product selected for production, and evaluating relative risk associated with the production of different genotypes of seed products by comparing predicted relative performance of a plurality of seed products, each seed product having a genotype. The predicted relative performance is at least partially based on predicted genotype by environment interactions between each seed product and the environmental classification of the land base. The plurality of seed products includes the seed product selected for production. The method further includes providing a financial decision at least partially based on the risk associated with the use the seed product selected for production relative to one or more other seed products within the plurality of seed products. The environmental classification may be based on data collected from a plurality of locations over a number of years to provide information regarding the frequency of particular environmental classifications at various locations. Thus, experience with a genotype over a variety of different environments assists in determining and applying the environmental classifications.

The financial decision may of various types or kinds. For example, the financial decision may be a determination of whether to finance the crop production, whether to contract for purchasing crops resulting from the crop production, or a determination of terms of financing for the crop production. The performance may be measured in various ways, including yield, content (such as, but not limited to protein content, oil content, starch content, moisture content), or quality. The performance may be related to the end use of the crop, such as use in ethanol production, bio-diesel production, livestock use, or food manufacturing.

According to another aspect of the present invention, a method for providing financing is provided. The method includes evaluating the use of agricultural inputs associated with a producer according to an environmental classification system. Each of the agricultural inputs are classified according to the environmental classification system. A land base associated with the producer is also classified according to the environmental classification system. A financing decision associated with the producer is made based on the results form the step of evaluating. The financing

decision may of numerous types. For example, without limitation, the financing decision can be a decision as to whether or not to finance the producer or a decision regarding the terms of financing. These decisions are preferably related to an assessment of the production risks using the environmental classification system.

According to another aspect of the present invention, a method for providing a financial incentive for use of an environmental classification system in making production management decisions is provided. The method includes providing to a producer recommendations of agricultural inputs to use. The recommendations are based, at least in part, on environmental classification associated with the agricultural inputs and an environmental classification associated with a land base of the producer. The method further provides for giving the producer a financial incentive to select agricultural inputs based on the recommendations. The financial incentives may include a reduced purchase price for one or more of the agricultural inputs, preferred financing terms, a reduced interest rate on financing, or other types of financial incentives.

According to another aspect of the present invention, a method for providing a financial incentive for use of genotype by environment information in selecting a seed product is provided. The method includes providing to a producer a recommendation of one or more seed products to use to produce crop on a land base of the producer. The recommendation based in whole or in part on relative performance of seed products under environmental conditions associated with the land base of the producer and interactions between the genotype of each of the plurality of seed products and the environmental conditions. The method further includes giving the producer a financial incentive to accept the recommendation. The financial incentive may be of various kinds or types. The financial incentive may include a reduced purchase price for one or more of the agricultural inputs, preferred financing terms, a reduced interest rate on financing, and/or other types of financial incentives.

According to another aspect of the present invention, a method for providing a crop and/or revenue insurance policy to a producer is provided. The method includes receiving an evaluation of the use of agricultural inputs associated with a producer according to an environmental classification system wherein each of the agricultural inputs being classified according to the environmental classification system and a land base associated with the producer being classified according to the environmental

classification system. The method further includes determining one or more terms of the crop insurance policy at least partially based on the step of evaluating use of agricultural inputs and providing the crop insurance policy to the producer. The environmental classification system is preferably at least partially based on genotype by environment interactions. The terms of the crop or revenue insurance policy may take into account the risk associated with particular product decisions or with the use of particular agricultural inputs. The terms of the crop or revenue insurance may be based on the history of a producer or decisions for the upcoming or current crop.

According to one aspect of the present invention a computer-assisted method of selecting seed products for planting by a crop producer associated with a field is provided. Each of the seed products has a genotype. The method includes dividing the field into regions, providing an environmental profile for each of regions, determining a recommendation of a seed product to plant within each of the regions based on the environmental profile and performance of the genotype of each of the seed products in the environmental profile of the regions, and providing an output identifying the seed product to plant within each of the regions. The environmental profile can include an environmental classification associated with each of the regions.

Determination of a recommendation is preferably at least partially based on genotype-by-environment and/or genotype-by-environment-by-management interactions. The recommendation may provide for planting a plurality of seed products or a single seed product within the field. The method may also include determining an overall environmental profile for the field based on the environmental profile for each of the regions.

According to another aspect of the present invention, a computer-assisted method of selecting seed products for planting by a crop producer associated with a land base is provided. The method includes dividing the land base into a plurality of regions, classifying each of the regions with an environmental classification, determining a recommendation of a seed product to plant within each of the regions based on the environmental classification, and providing an output comprising identification of the at least one seed product to plant within each of the regions.

According to another aspect of the present invention, a method to assist in classifying agricultural inputs is provided. The method includes collecting crop

production information from multiple crop producers. The crop production information includes the type of seed product, environmental profile information, and performance information. The crop production information is stored in a data base and a set of environmental classifications is determined to describe the agricultural inputs at least partially based on the environmental profile information and performance information. The crop production information may also include genotype-by-environmental information as well as location information. Location information and identity of the producer may also be excluded from the crop production information.

According to another aspect of the invention, a method for making a recommendation for a seed product to plant within a land base is provided. The method includes collecting crop production information from a plurality of crop producers over a plurality of geographically diverse locations, determining environmental classifications using the crop production information, classifying the land base with at least one environmental classification, and determining the recommendation for a seed product to plant within the field based on the environmental classification.

BRIEF DESCRIPTION OF THE FIGURES

FIG. 1 is a flow diagram illustrating one process for determining genotype-by-environment interactions and using that information in categorizing land bases into different environmental classifications.

FIG. 2A to FIG. 2C provide an example of genotype by environment interactions and cross-over interactions between two different varieties in four different environmental classes.

FIG. 3 illustrates environment-standardized GGE biplot of grain yield of 18 maize hybrids (H1-H18) grown in 266 environments over three years stratified by state.

FIG. 4 illustrates environment-standardized GGE biplot of grain yield of 18 maize hybrids (H1-H18) grown in 266 environments over three years stratified by environmental class.

FIG. 5 illustrates one possible schematic for categorizing different land bases into environmental classifications based on temperatures, solar radiation, and length of photoperiod.

FIG. 6 is a bar graph representation of the frequency of various environmental classes among target population of environments (TPEs) or multi-environment trials (METs).

FIG. 7 illustrates potential categories of environmental classes identified throughout the United States in 1988 and their locations; these include temperate, temperate dry, temperate humid, high latitude, and subtropical classes.

FIG. 8 is a flow diagram illustrating information flow from an environmental profile and a producer profile to providing recommendations to a producer according to one embodiment of the present invention.

FIG. 9 is block diagram illustrating a system for determining product recommendations according to one embodiment of the present invention.

FIG. 10 is a screen display according to one embodiment of the present invention.

FIG. 11 is a screen display showing a product portfolio according to one embodiment of the present invention.

FIG. 12 is a screen display for one embodiment of an application of the present invention.

FIG. 13 is a screen display for one embodiment of an application of the present invention.

FIG. 14 is a screen display for one embodiment of the present invention showing field-by-field product recommendations.

FIG. 15 is a flow diagram for one embodiment of a sales tool for demonstrating the value of environmental classification in describing relative performance.

FIG. 16 is a screen display illustrating one example of output from a sales tool of the present invention for demonstrating the value of environmental classification in describing relative performance.

FIG. 17 is a flow diagram showing information flow in a product selection and positioning application of the present invention.

FIG. 18 illustrates a log-in screen display from one embodiment of a software tool of the present invention.

FIG. 19 is a screen display according to one embodiment of the present invention allowing a user to select whether they wish to use a table based version of the software tool or a map-based version of the software tool.

FIG. 20 is a screen display of a map-based mode of a software tool according to one embodiment of the present invention.

FIG. 21 illustrates one embodiment of a display that appears when one of the fields is selected.

FIG. 23 illustrates a map where the name of a seed product is placed on an associated field.

FIG. 24 provides one embodiment of a screen display in a table mode.

FIG. 25 provides a screen display of a report according to one embodiment of the present invention.

FIG. 26 illustrates another example of a screen display associated with a reporting mode.

FIG. 27 illustrates another embodiment of a screen display according to one embodiment of the present invention.

FIG. 28 provides a screen display according to one embodiment of the present invention which lists selected seed products and information communicated to an invoicing system.

FIG. 29 provides a block diagram illustrating one embodiment of the use of the present invention in providing financial incentives.

FIG. 30 provides a block diagram of one embodiment of a system of the present invention to assist in making financial decisions.

DETAILED DESCRIPTION OF THE PREFERRED EMBODIMENT

The present invention provides methods which can be used to assist customers, including producers or others in managing risks related to crop production. Managing risks can be performed by understanding the relative performance of different agricultural inputs, including seed products, under the same or similar environmental conditions as well as understanding variations in the performance of the same agricultural input over a range of environmental conditions. By being able

to describe and understand these variations in performance, decisions can be made which are consistent with overall business and/or production objectives and limit risk associated with variations in environmental conditions. These decisions can include what seed products or combination of seed products to plant, where to plant different seed products, what other agricultural inputs to use, and what crop management practices to apply.

One method to manage risks associated with crop production uses knowledge of genotype-by-environment interactions to assist a producer or other customer in selecting seed products to plant in one or more fields. A "genotype" is generally defined as a cultivar, genetically homogenous (lines, clones), a hybrid of two or more parents, or heterogeneous (open-pollinated populations). An "environment" is generally defined as a set of conditions, such as climatic conditions, soil conditions, biotic factors (such as, without limitation, pests and diseases) and/or other conditions that impact genotype productivity. "Management" as used in this context generally refers to production management decisions, such as, but not limited to crop production practices. In addition, the present invention allows for the use of environmental characterizations to assist in describing genotype-by-environment interactions. It is to be understood that the term "genotype-by-environment" (G x E) is to encompass what is sometimes known or referred to as "genotype-by-environment-by management" (G x E x M) as the environment associated with a plant may include management practices which affect the environment (for example, irrigation may be considered a management practice, but use of irrigation affects the growing environment).

Following, is an exemplary description regarding the use of G x E interactions and environmental classification. Next, an exemplary description is provided regarding how a producer or other customer uses this information in order to make decisions.

G x E and environmental classification

Genetic manipulation alone does not ensure that a plant will perform well in a specific environment or for that matter a wide range of environments year after year. In other words, there is no one genotype that is likely to performance best in all environments or under all management practices. The performance or phenotype

results from an interaction between the plant's genotype and the environment and the management practices used.

It is to be understood that there are some inherent difficulties in understanding such interactions. An environment at a given location changes over the years making multi-environment trials (METs) performed in the same location limited as to inferences about future crop performance. Furthermore, inferences about a crop's future performance in different locations depend on whether the target population of environments (TPEs) is well sampled since the environment varies between different locations in one year.

To assist in analyzing such interactions, the present invention preferably uses environmental classification techniques. The environmental classification techniques are used, preferably with a large set of data to relate performance of different genotypes to different environments. Environmental classification is then used when selecting the best seed products for a particular land base. Thus, for example, a producer can use environmental classification to select the best seed products for their land base based on the expected environmental conditions. Alternatively, the producer may diversify and select a combination of seed products based on a range of expected environmental conditions to thereby manage risks associated with environmental variability. Of course, environmental classification can be used by not just producers but others having interest in agricultural production.

FIG. 1 provides an overview of one G x E paradigm where G x E knowledge **12** is used in planning and positioning **18**. G x E knowledge **12** can be applied to crop modeling **14**. Crop modeling **14** and G x E knowledge **12** may either alone or together be used to classify environments. The G x E knowledge **12** and classified environments may be used in facilitating the positioning and/or planning **18** strategies, such as characterization of products, resource efficiency, risk management, product positions, and product selection.

Subsequent to positioning and planning, the producer will grow the selected products **26** and measure the performance results **24**. The producer may also collect environmental and physiological landmark data **28** and in conjunction with performance results **24** use it in analysis **20**. Analysis of environmental and physiological landmark data **28** and performance results **24** may undergo analysis **20** using G x E analysis tools or period-of-years database **22**.

Building an environmental classification system

The effectiveness of a product evaluation system for genotype performance largely depends on the genetic correlation between multi-environment trials (MET) and the target population of environments (TPE) (Comstock, R.E. 1977. 'Proceedings of the International Conference on Quantitative Genetics, August 16-21, 1976' pp. 705-18. Iowa State University Press. Ames, USA.). For example, previous characterizations of maize environments relied mainly on climatic and soil data (e.g. Hartkamp, A.D., J.W. White, A. Rodriguez Aguilar, M. Bänziger, G. Srinivasan, G. Granados, and J. Crossa. 2000. Maize Production Environments Revisited: A GIS-based Approach. Mexico, D.F.CIMMYT.; Pollak, L.M., and J.D. Corbett. 1993. Agron. J. 85:1133-1139; Runge, E.C.A. 1968. Agron. J. 60:503-507.). While useful to describe environmental variables affecting crop productivity, these efforts did not quantify the impact of these variables on the genetic correlations among testing sites. Consequently, plant breeders have more extensively used characterizations of environments based on similarity of product discrimination in product evaluation trials (e.g. Cooper, M., D.E. Byth, and I.H. DeLacy. 1993. Field Crops Res. 35:63-74.). However, these efforts frequently fail to provide a long-term assessment of the target population of environments (TPE), mainly due to the cost and impracticality of collecting empirical performance data for widespread and long-term studies.

The present invention provides a modern approach of product evaluation where a TPE is described. The description of a TPE includes classifying the land base into an environmental class and assessing the frequency of occurrence of the range of environments experienced at a given location. The present inventors contemplate that areas of adaption (AOA) could also be evaluated. As used herein AOA refers to a location with the environmental conditions that would be well suited for a crop or specific genotype. Area of adaption is based on a number of factors, including, but not limited to, days to maturity, insect resistance, disease resistance, and drought resistance. Area of adaptability does not indicate that the crop will grow in every location or every growing season within the area of adaption or that it will not grow outside the area. Rather it defines a generally higher probability of success for a crop or genotype within as opposed to outside that area of adaptation.

The environmental information collected may be used to develop an environmental database for research locations. Initially, multiple environment trials are performed by planting different genotypes available from a variety of sources, e.g. germplasm, inbreds, hybrids, varieties in multiple environments. These trials aid the determination of whether the TPEs are homogenous or should be categorized into different environmental classifications. The performance data of these genotypes and environmental and/or physiological landmark data from the MET are collected and entered into a data set. For example, performance data collected for a genotype of corn may include any of the following: yield, grain moisture, stalk lodging, stand establishment, emergence, midsilk, test weight, protein, oil, and starch. Yield refers to bushels of grain per acre. Grain moisture refers to a moisture determination made from each plot at harvest time, using an instrument such as an electrical conductance moisture meter. Stalk lodging refers to the determination of the number of broken stalks in each plot prior to harvest. Stand establishment refers to the differences between the desired planting rate for each hybrid and the final stand. Emergence refers to an emergence count made on each plot after plant emergence where emergence percentage may be computed based on the number of plants and the number of kernels planted. The mid silk date is the Julian day of the year in which 50% of the plants show silks at one site in a region. The test weights are typically reported as pounds per bushel on grain samples at field moisture. Protein, oil and starch are typically reported as a percent protein, oil, and starch content at a designated percent grain moisture on dried samples using standard methods, for example, a near infrared transmittance whole grain analyzer.

One skilled in the art would be familiar with performance data collected for other crops, for example, soybeans, wheat, sunflowers, canola, rice and cotton. Performance data for soybeans include, without limitation, relative maturity, plant height, lodging score, seed size, protein and oil percentage, Phytophthora resistance genes, Phytophthora partial resistance, Sclerotinia rating, and yield. Relative maturity refers to a determination that is designed to account for factors, such as soybean variety, planting date, weather, latitude and disease that affect maturity date and number of days from planting to maturity. Plant height refers to a determination of the soybean plant's height, usually determined prior to harvest. Lodging, traditionally, the vertical orientation of the plant, i.e. the degree to which

the plant is erect. The lodging of a soybean plant is traditionally rated by researchers using a scale of 1 to 9 as follows: 1.0 = almost all plants erect, 3.0 = either all plants leaning slightly, or a few plants down, 5.0 = either all plants leaning moderately (45 degree angle), or 25-50% down, 7.0 = either all plants leaning considerably, or 50-80% down, 9.0 = all plants prostrate. The seed size of a soybean plant typically refers to thousands of seeds per pound. Protein and oil percentage analysis may be determined using near infrared transmittance technology and reported at 13% moisture. Phytophthora resistance genes may be determined using a hypocotyl inoculation test with several races of Phytophthora to determine the presence or absence of a particular Rps gene in a soybean plant. Soybeans may also be evaluated for phytophthora partial resistance using a ratings system, where ratings of 3.0 to 3.9 are considered high levels of partial resistance, ratings of 4.0 to 5.9 are considered moderate, ratings over 6.0 indicate very little partial resistance or protection against Phytophthora. Soybeans may also be evaluated for partial resistance to Sclerotinia. Yield refers to bushels per acre at 13 percent moisture.

Typical performance data for wheat includes, without limitation, test weight, protein percent, seed size, percent lodging, plant height, heading date, powdery mildew, leaf blotch complex (LBC), Fusarium head scab (FHS), flour yield, and flour softness. Test weight refers to a determination of pounds/bushell using harvest grain moisture. Seed size refers to thousands of harvested seeds per pound. Percent lodging as described previously refers to a rating system used to estimate the percent of plants that are not erect or lean more than 45 degrees from vertical. Plant height refers to the distance from the soil surface to the top of the heads. Heading date refers to the average calendar day of the year on which 50 percent of the heads are completely emerged. Wheat infected with powdery mildew (PM) may be determined using a scale system where each plot is rated based on a 0 to 10 scale where: 0 = 0 to trace % leaf area covered; 1 = leaf 4 with trace - 50%; 2 = leaf 3 with 1-5%; 3 = leaf 3 with 5-15%; 4 = leaf 3 with > 15%; 5 = leaf 2 with 1-5%; 6 = leaf 2 with 5-15%; 7 = leaf 2 with >15%; 8 = leaf 1 with 1-5%; 9 = leaf 1 with 5-15%; and 10 = leaf 1 with >15% leaf area covered (leaf 1 = flag leaf). This scale takes into account the percentage leaf area affected and the progress of the disease upward on the plants. Leaf blotch complex (LBC) caused by Stagonospora nodorum, Pyrenophora tritici-

repentis and Bipolaris sorokiniana for example may be determined when most varieties are in the soft dough growth stage and rated based on the percentage of flag leaf area covered by leaf blotches. Fusarium head scab (FHS) caused by Fusarium graminearum for example may be determined when plants are in the late milk to soft dough growth stage and each plot is rated based on a disease severity estimate as the average percentage of spikelets affected per head. Flour yield refers to the percent flour yield from milled whole grain. Flour softness refers to the percent of fine-granular milled flour. Values higher than approximately 50 indicate kernel textures that are appropriate for soft wheat. Generally, high values are more desirable for milling and baking.

Typical performance data for sunflower includes, without limitation, resistance to aphids, neck breakage, brittle snap, stalk breakage, resistance to downy mildew (Plasmopara halstedii), height of the head at harvest, seed moisture, head shape, hullability, resistance to the sunflower midge, Contarinia schulzi, percentage of oil content, seed size, yield, seedling vigor, and test weight. Resistance to aphids refers to a visual ratings system indicating resistance to aphids based on a scale of 1-9 where higher scores indicate higher levels of resistance. Neck breakage refers a visual ratings system indicating the level of neck breakage, typically on a scale from 1 to 9 where the higher the score signifies that less breakage occurs. Brittle snap refers to a visual rating system indicating the amount of brittle snap (stalk breakage) that typically occurs in the early season due to high winds. The ratings system is based on a scale, usually ranging from 1-9, with a higher score denoting the occurrence of less breakage. A sunflower's resistance to Downy Mildew (Plasmopara halstedii) may be determined using a visual ratings scaled system with 9 being the highest and 1 the lowest. A higher score indicates greater resistance. Height of the head at harvest refers to the height of the head at harvest, measured in decimeters. Seed moisture refers to a determination of seed moisture taken at harvest time, usually measured as a percentage of moisture to seed weight. Head shape of a sunflower is measured visually using a scale system where each plot is rated based on a 1 to 9 scale where: 1 = closed "midge" ball; 2 = trumpet; 3 = clam; 4 = concave; 5 = cone; 6 = reflex; 7 = distorted; 8 = convex; 9 = flat. Hullability refers to the ability of a hulling machine to remove seed hulls from the kernel, typically measured on a 1-9 scale where a higher score reflects better hullability. Resistance to the sunflower midge, *Contarinia*

schulzi, is determined based on head deformation which is rated on a 1-9 scale where: 9=no head deformation (fully resistant), 5=moderate head deformation, 1=severe head deformation (fully susceptible). The percentage of oil content from the harvested grain is measured and adjusted to a 10% moisture level. The oil content of a sunflower seed may be measured for various components, including palmitic acid, stearic acid, oleic acid, and linoleic acid, using a gas chromatograph. Seed size refers to the percentage of grain that passes over a certain size screen, usually "size 13." Seedling vigor refers to the early growth of a seedling and is often times measured via a visual ratings system, from 1-9, with higher scores indicate more seedling vigor. Yield is measured as quintals per hectare, while test weight of seed is measured as kilograms per hectoliter.

Typical performance data for canola includes, without limitation, yield, oil content, beginning bloom date, maturity date, plant height, lodging, seed shatter, winter survival, and disease resistance. Yield refers to pounds per acre at 8.5% moisture. Oil content is a determination of the typical percentage by weight oil present in the mature whole dried seeds. Beginning bloom date refers to the date at which at least one flower is on the plant. If a flower is showing on half the plants, then canola field is in 50% bloom. Maturity date refers to the number of days observed from planting to maturity, with maturity referring to the plant stage when pods with seed color change, occurring from green to brown or black, on the bottom third of the pod bearing area of the main stem. Plant height refers to the overall plant height at the end of flowering. The concept of measuring lodging using a scale of 1 (weak) to 9 (strong) is as previously described. Seed shatter refers to a resistance to silique shattering at canola seed maturity and is expressed on a scale of 1 (poor) to 9 (excellent). Winter survival refers to the ability to withstand winter temperatures at a typical growing area. Winter survival is evaluated and is expressed on a scale of 1 to 5, with 1 being poor and 5 being excellent. Disease resistance is evaluated and expressed on a scale of 0 to 5 where: 0 = highly resistant, 5=highly susceptible. The Western Canadian Canola / Rapeseed Recommending Committee (WCC/RRC) blackleg classification is based on percent severity index described as follows: 0-30% = Resistant, 30%-50% = Moderately Resistant, 50%-70% = Moderately Susceptible, 70%-90% = Susceptible, and >90% = Highly susceptible.

Typical performance data for cotton includes, without limitation, yield, turnout, micronaire, length, fiber strength of cotton and color grade. Yield is measured as pounds per acre. Turnout refers to lint and seed turnout which is calculated as the percentage of lint and seed on a weight basis as a result of ginning the sub sample from each treatment. Micronaire refers to fiber fineness and maturity and are measured using air flow instrument tests in terms of micronaire readings in accordance with established procedures. Fiber length is reported in 1/32 of an inch or decimal equivalents. Fiber strength is measured in grams per tex and represents the force in grams to break a bundle of fibers one tex unit in size. Color grade for cotton takes into consideration the color, fiber color and whiteness of cotton leaves. Color grade may be determined using a two digit scale. The two digit number is an indication of the fiber color and whiteness (i.e. 13, 51, or 84). The first digit can range from 1 to 8 representing overall color with 1 being the best color and 8 representing below grade colors. The second digit represent a fiber whiteness score. This number ranges from 1 to 5, with 1 representing good white color and 5 representing yellow stained. The second number in the overall color grade represents the leaf score and represents leaf content in the sample.

Typical performance data for rice includes, without limitation, yield, straw strength, 50% Heading, plant height, and total milling, and total milling. Yield is measured as bushels per acre at 12% moisture. Straw Strength refers to lodging resistance at maturity and is measured using a numerical rating from 1 to 9 where 1 = Strong (no lodging); 3 = Moderately strong (most plants leaning but no lodging); 5 = Intermediate (most plants moderately lodged); 7 = Weak (most plants nearly flat); and 9 = Very weak (all plants flat). 50% heading refers to the number of days from emergence until 50% of the panicles are visibly emerged from the boot. Plant height is the average distance from the soil surface to the tip of erect panicle. Total milling refers to the total milled rice as a percentage of rough rice. Whole milling refers to rice grains of 3/4 length or more expressed as a percentage of rough rice.

The environmental and physiological landmark data may be historical using historical meteorological information along with soils and other agronomic information or collected using National Oceanic and Atmospheric Association and/or other public or private sources of weather and soil data. Potential environmental and physiological landmark data that may be collected includes but is not limited to wind,

drought, temperature, solar radiation, precipitation, soil type, soil pH, planting and harvesting dates, irrigation, tiled area, previous crop, fertilizer including nitrogen, phosphorous, and potassium levels, insecticide, herbicide, and biotic data, for example, insects and disease. The environmental and physiological landmark data may then be analyzed in light of genotype performance data to determine G x E interactions.

Models

Several models for determining G x E interactions exist. Base models group or classify the locations used to test the hybrids, include several variance components, and stratify the hybrids, for example, according to locations among station-year combinations, locations, or other chosen variances.

For example, as shown in Table 1, one base model Year Station (YS) groups the locations by year-stations where a year-station designates a unique site or location by year. Other variances include blocks within locations within year-stations, hybrids, hybrids by year-station divided by the sum of hybrids by locations within year station locations as well as a residual. The YS model is disadvantageous in that a given location's environment will vary over time so that the G x E information gleaned from the model may not be relevant for predicting hybrids that will perform well in the same location next year.

Another model for determining G x E interactions disclosed in Table 1, groups different sites by location. Other variances for the G x E model include blocks within locations, hybrids, hybrids by locations, as well as a residual. However, the G x E model is disadvantageous in that a genotype grown in locations with differing environmental conditions may have similar performance results, complicating the analysis of the specific environmental conditions that play a role in contributing to genotype performance and reducing the certainty of predicting product performance.

Unlike the previous models mentioned, the present inventors contemplate determining G x E interactions using a model referred to herein as Environmental Classification that groups locations by environmental classifications. Thus, variances for this model include locations within environmental classifications, blocks within locations within environmental classifications, hybrids, hybrids by environmental classifications divided by hybrids by locations within environmental classifications and a residual.

Page intentionally left blank

Table 1: Models for determining G x E interactions

Model	Year-Station	G x E	Environmental Classification
Variance for location	Location within year-station	Location	Location within environmental classification
Variance for location	blocks within locations within year-station	blocks within locations	blocks within locations within environmental classifications
Variance for hybrids	hybrids	hybrids	hybrids
Stratifications	hybrid by year-station/ hybrids by locations within locations	hybrid by locations	hybrid by environmental classifications/hybrid by locations within environmental classifications

Burdon has shown that genetic correlation between G x E interactions can be estimated. (Burdon, R.D. 1977. Silvae Genet., 26: 168-175.). G x E analysis may be performed in numerous ways. G x E interactions may be analyzed qualitatively, e.g. phenotype plasticity, or quantitatively using, for example, an analysis of variance approach. (Schlichting, C. D. 1986. Annual Review of Ecology and Systematics 17: 667-693.). Statistical analysis of whether a G x E interaction is significant and whether environmental changes influence certain traits, such as yield performance, of the genotypes evaluated may be performed using any number of statistical methods including but not limited to, rank correlation, analysis of variances, and stability.

Rank Correlation

The most basic categorization of G x E interaction is to evaluate G x E interactions by performing a rank correlation according to standardized tests, for example, Spearman. The Spearman rank correlation may be performed to examine the relationships among genotypes in different environments, for example, crossover interactions that occur when two genotypes change in rank order of performance when evaluated in different environments. FIG. 2 illustrates an example of G x E interactions and cross-over interactions (COI) between two different varieties, Var A and Var B, in four different environmental classes, Env 1, Env 2, Env 3 and Env 4.

FIG. 2A shows that Var A and Var B out-perform each other in different environments indicating the occurrence of both G x E and COI. FIG. 2B shows that Var A performed better than Var B in each environment, indicating G x E interactions but no COI. In contrast, FIG. 2C shows that Var A and Var B each performed consistently with respect to each other in all four environments, indicating lack of G x E interactions.

Analysis of variance (ANOVA)

Alternately, G x E interactions may be analyzed using an analysis of variance method (ANOVA) (Steel, R.G.D and J.H. Torrie. 1980. Principles and Procedures of Statistics, 2nd edition) over environments to determine the significance of genotypes, environments and G x E interactions. G x E interactions may also be analyzed using ASREML (Gilmour, A.R., Cullis, B.R., Welham, S.J. and Thompson, R. 2002 ASReml Reference Manual 2nd edition, Release 1.0 NSW Agriculture Biometrical Bulletin 3, NSW Agriculture, Locked Bag, Orange, NSW 2800, Australia.) for the computation of variance components, and the generation of GGE biplots (Cooper, M., and I.H. DeLacy. 1994. Theor. Appl. Genet. 88:561-572; Yan, W. and M. S. Kang. 2003. GGE Biplot Analysis: A Graphical Tool for Breeders Geneticists, and Agronomists. CRC Press. Boca Raton, FL.). FIG. 3 and FIG. 4 illustrate environment-standardized GGE biplot of grain yield of 18 maize hybrids (H1-H18) grown in 266 environments over three years, stratified by state or by environmental class respectively.

Stability

Once certain genotypes are identified that perform well in a target environment they may be analyzed to determine which hybrids are more stable in yield or other metrics using various methods. One method uses a regression of genotypic performance on an environmental index. In general, the environmental index is the deviation of the mean phenotype at environment from the overall mean phenotype of all environments. Thus, the phenotype of an individual genotype with each environment is regressed on the environmental index, as described in Bernardo R. 2002. Quantitative Traits in Plants. Stemma Press, Woodbury, MN to generate a slope (b-value) for each genotype/cultivar evaluated. Other methods include the joint

regression analysis method proposed by Perkins, J.M. and Jinks, J.L. 1968. Heredity. 23: 339-359, Finlay, K.W. and Wilkinson, G.N. 1963. Aust. J. Res. 14: 742-754 and Eberhart, S.A. and Russell, W.A. 1966. Crop Sci. 6:36-40 to calculate the regression coefficient (b), S.E. and variance due to deviation from regression (S2d) as a parameter of stability and adaptability. The model described by Eberhart and Russell has the following formula:

$$P_{ij} = \mu + g_i + b_i t_j + \delta_{ij} + e_{ij}$$

where P_{ij} is the mean phenotype of genotype or cultivar i in location j,

μ is the grand mean across the whole experiment for all genotypes and locations,

g_i is the effect of genotype i across all locations

b_i is the linear regression of P_{ij} on t_j,

t_j is the environmental index, that is the effect of environment j across all genotypes),

δ_{ij} is the deviation P_{ij} from the linear regression value for a given t_j and

e_{ij} is the within environment error.

Categorization of Land Bases into Environmental Classes

Using the information collected for or from G x E analysis, the land bases may be categorized into environmental classifications. FIG. 5 illustrates one possible schematic for categorizing different land bases into environmental classifications. With reference to FIG. 5, one method of categorizing environmental classifications is illustrated as a flow chart. If all maximum temperatures are greater than 28° Celsius **42**, then the land base may be categorized as either Temperate Dry **54**, Temperate Humid **52**, Temperate **56**, or Subtropical **48**. If all maximum temperatures are greater to or equal to 30° Celsius and solar radiation is greater than 24 and 21 at a given crop development stage, e.g. v7-R1, R3-R6 **40**, then the land base is characterized as Temperate Dry **54**. If the maximum temperature is not greater than or equal to 30° Celsius and solar radiation is not greater than 24 at a given crop development stage, e.g. V7-R1 and 21 for R3-R6 respectively **40**, then the land base is characterized as Temperate **56**. However, if the maximum temperature is less than 30° Celsius and solar radiation is greater than 24 and 21 at a given crop development stage **50**, then the land base is characterized as Temperate Humid **52**. If the maximum temperature

is not less than 30° Celsius and solar radiation is not greater than 24 and 21 at a given crop development stage **50**, then the land base is characterized as Temperate **56**. If all maximum temperatures **42** for the land base are less then 28° Celsius than the land base is characterized as High Latitude **44**. In contrast, if all maximum temperatures **42** for the land base are not less then 28° Celsius and the land base has a photoperiod less than 13.4 hours/day **46**, then the land base is Subtropical **48**.

Categorizing land bases into environmental classifications has several advantages. First, environmental classifications can bring an understanding of the various environments under which crops are produced. Second, occurrence probabilities for each environmental category can be assigned to each geographic location and the frequency of the classifications determined using routine methods. FIG. 6 is a bar graph representation of the frequency of various environmental classes among TPEs or METs. The frequency for each environmental class, e.g. temperate, temperate dry, temperte humid, high latitude, and subtropical, is given as a percent of the total TPE or MET tested in given year or across years. FIG. 7 illustrates potential categories of environmental classes identified throughout the United States in 1988 and their locations; these include temperate, temperate dry, temperate humid, high latitude, and subtropical classes. It will be apparent to one skilled in the art that other environmental classifications may added as identified or deemed relevant to G x E interactions for various crops.

Some of the environmental classification may be defined using general characteristics of climates. For example, temperate may be used to refer to regions in which the climate undergoes seasonal change in temperature and moisture; typically these regions lie between the Tropic of Capricorn and Antarctic circle in the Southern Hemisphere and between the Tropic of Capricorn and the Arctic circle in the Northern Hemisphere. Temperate humid may refer to regions in which the climate undergoes seasonal change in temperature and moisture and has more humidity than a temperate environment. High latitude as an environmental class may refer to regions that have a longer photoperiod than and is typically north of a particular latitude. A subtropical class may refer to regions enjoying four distinct seasons usually with hot tropical summers and non-tropical winters with a shorter photoperiod/day length; typically these regions lie between the ranges 23.5-40° N and 23.5-40° S latitude. The environmental classes may also be defined by biotic factors, such as diseases, insects,

and/or characteristic of a plant. For example, an ECB class may refer to regions having European Corn Borers (ECB) or the suspected presence of ECB as evidenced by preflowering leaf feeding, tunneling in the plant's stalk, post flowering degree of stalk breakage and/or other evidence of feeding. The environmental class Brittle may be used to refers to regions where stalk breakage of corn occurs or is apt to occur near the time of pollination and is indicative of whether a hybrid or inbred would snap or break near the time of flowering under severe winds.

It is to be understood that the environmental classifications may be used and defined differently for different crops/genotypes and that these definitions may vary from year to year, even for the same crops or genotypes. For example, in 2000-2003, trials conducted studying G x E interactions among Comparative Relative Maturity (CRM) hybrids of CRM 103-113 in different environments identified seven different environmental classes – temperate, temperate dry, temperate humid, high latitude, subtropical, ECB, and brittle. For the study purposes, temperate was identified/defined as having a low level of abiotic stresses, a growing season adequate for CRM 103-113, and found to be frequent in Iowa and Illinois. Temperate dry was defined as temperate with some level of water and/or temperature stress and found to be frequent in Nebraska, Kansas, and South Dakota. Temperate Humid was defined as similar to the temperate environmental class but had a complex of biotic factors, such as leaf disease, that may differentially affect product performance. Temperate humid was also characterized as having a temperature and solar radiation lower than that identified in the temperate environmental class and found to be frequent in Indiana, Ohio, and Pennsylvania. The High Latitude environmental class was found to grow corn CRM 103 and earlier (growing hybrids) and experienced colder temperatures than the Temperate environmental class but with longer day-length. This environmental class was found to be frequent in Canada, North Dakota, Minnesota, Michigan, and Wisconsin. The fifth environmental class, Subtropical, was characterized as warm and humid with a short day-length and found frequently in the Deep South of the United States. Another environmental class identified was European Corn Borers (ECB) and defined as having *Bacillus thuringiensis* (Bt) hybrids that outyielded base genetics by at least 10%. The last environmental class Brittle defined areas with significant brittle damage with differential effect on products.

Once areas of land are categorized as environmental classes, these areas may be used in METs. Ultimately, the observed genotype performances in METs can be linked by the environmental class to the TPE. By evaluating product performance in a target environment, rather than merely performance differences in METs, genotype performance data from multiple test environments can be correlated to a target environment and used to predict product performance. This correlation between a genotype's performance and the target environment or environmental classification will lead to more precise product placement since the genotype performance is characterized within an environmental class in which it is adapted and most likely to experience after commercialization, consequently resulting in improved and more predictable product performance. The analysis of G x E interactions facilitates the selection and adoption of genotypes that have positive interactions with its location and its prevailing environmental conditions (exploitation of areas of specific adaption). G x E analysis also aids in the identification of genotypes with low frequency of poor yield or other performance issues in certain environments. Therefore, G x E analysis will help in understanding the type and size of G x E interactions expected in a given region. The present inventors contemplate that proper selection of hybrids for a particular land base will improve agricultural potential of certain geographic areas by maximizing the occurrence of crop performance through the use of the environmental classification. In addition, this approach allows the use of statistical and probability based analysis to quantify the risk of product success/failure according to the frequency of environment classes and the relative performance of genotypes within each environment class. This early identification and selection of hybrids would enable seed producers to start seed production and accelerate the development of hybrids in winter nurseries in warmer southern climates.

Moreover, environmental classification allows for the creation of an environmental profile for all or any part of the land base classified. Environmental classifications can be determined for each producer's land base. Similarly, the environmental performance profile of cultivars/hybrids can be determined through field experimentation or predicted using G x E analysis. In combining environmental classification frequencies for a particular land base and product performance by environmental classification, performance measurements are given the appropriate

amount of relevance or weight for the land base in question. For example, the data are weighted based on long-term frequencies to compute a prediction of hybrid performance.

Use of G x E in Producer's Selection

According to another aspect of the present invention, a method of using information that documents the environmental profile over time of a crop producer's land base, the environmental performance profile of crop cultivars, and the producer's objectives to select a portfolio of cultivars that maximizes and quantifies the probability that the producer's objectives for productivity will be met. Environmental classification can be used to assist in this process.

Environmental classification can be used to determine the primary environmental drivers of G x E interaction in crops such as corn. That is, what are the primary environmental factors that cause change in the relative performance of hybrids. With this knowledge, crop production areas can be categorized into environmental frequency classes. Within these classes, hybrids tend to perform (as measured by yield) relatively similar to one another. Across these classes, the relative performance of hybrids tends to be significantly different. Using historical meteorological information along with soils, pests, and other agronomic information, the frequency of these environments can be determined. This allows the creation of an environmental profile for all or any part of the geography classified. That is, a frequency distribution of the occurrence of the key Environment Classes. This can be done for each crop producer's land base.

Similarly, the environmental performance profile of crop cultivars can be determined through field experimentation. That is, a description of relative performance of cultivars can be determined in each of the key environment classes. In combining Environment class frequencies for a particular land area and product performance by Environment Class, performance measurements are given an appropriate amount of relevance or weight for the land area in question

Thus, this aspect of the invention involves combining of this information at the producer's level to optimize crop productivity in such a way that it maximizes the probability of the producer's business operation reaching its productivity goals. The present invention contemplates that information can be used from any number of

classification schemes to the selection of cultivars with the objective of maximizing the probability of attainment of the productivity and business goals of a crop producer's operation.

The approach of this aspect of the present invention does so by using compiled long term geo-referenced weather, soils, and agronomic data including biotic factors for the producer's land base to categorize the land base in terms of how frequently annual environmental variation occurs to a degree that is likely to impact relative hybrid performance. In addition, it can incorporate the producer's business objectives including, but not limited to preparedness to take risk. The present invention is able to combine environmental variability with producer business information to create a producer profile. Product performance information stratified by the same criteria is used to define the producer's environmental profile (for example, environmental classes) which is then integrated with the producer's profile.

The relative hybrid performance information that is relevant to the producer's land base is used regardless of when and where it was generated. The present inventors are first to predict future performance of genotypes and quantify probability/risk associated with that performance using data from environments that are considered to be substantially equivalent in terms of relative hybrid response. The result is a more robust and predictive data set thus allowing more informed product selection decisions that, over time will result in a higher probability of a producer operation meeting business objectives for productivity.

FIG. 8 illustrates information flow according to one embodiment of the present invention. In FIG. 8 there is an environmental profile **100**. The environmental profile can be based on one or more inputs such as environment classes **102**, meteorological information **104**, agronomic information **106**, or field experimentation **108**. In FIG. 1 there is also a producer profile **110**. The producer profile **110** is based on one or more inputs such as risk tolerance **112** of the producer, business goals **114** of the producer, productivity goals **116**, financing **118** considerations, third party needs **119**, for example a landlord, or insurance/risk management and marketing **120** considerations. The environmental profile **100** and the producer profile **110** are combined in order to produce recommendations **122**. The recommendations **122** can include risk management tools, a recommended seed product, a recommended mix of seed products, production practice recommendations,

such as chemical application information, or any number of other specific recommendations as may be appropriate based on the particular environmental profile **100** and producer profile **110**.

FIG. 9 illustrates one embodiment of a system **124** for producing product recommendations. In FIG. 9, a processor **126** accesses information associated with a producer profile **110**, an environmental profile **100**, and a genotype by environment database **132**. There is an input device **128**, a recommendation output **129**, and a display **130** operatively connected to the processor. The present invention contemplates that the processor **126** can be associated with a computer such as handheld computer as may be convenient for a dealer or sales agent. The present invention also contemplates that the producer profile **110**, environmental profile **100**, and genotype by environment database **132** may be accessible over a network, including a wide-area network such as the Internet.

Using the information in the producer profile **110**, environmental profile **100**, and genotype-by-environment database **132**, the processor applies one or more of a product selection algorithm module **134**, a product comparator **136**, a production practice module and a risk comparator **138**, and a product portfolio module **140**. These and/or other modules are collectively the recommendation logic **142**. In a simple case, the product selection algorithm module **134** would take information from the environmental profile **100**, such as an environmental classification ("Temperate", for example) in addition to information from the producer profile **110**, such as a producer objective ("Maximize Yield", “Risk Minimization”, “Low Harvest Moisture” for example) and match these criteria to products in the genotype-by-environment database **132**. Of course, more specific criteria could be examined as would be the case with more complex environmental profile information and more complex producer profile information.

FIG. 10 illustrates one embodiment of a screen display **144** of a software application the present invention. In FIG. 10, a user is given the choice of selecting "DEFINE ENVIRONMENTAL PROFILE" **146**, "DEFINE PRODUCER PROFILE" 148, and "VIEW RECOMMENDATIONS" **150**. Of course, the present invention contemplates that software and its accompanying user interface can be implemented in any number of ways.

FIG. 11 illustrates one embodiment of a screen display **152** of a software application of the present invention. In FIG. 11, a recommendation is given which includes a plurality of products **154**, an associated number of acres **156** associated with each of the products, a risk/probability assessment **157**, and a recommended crop revenue assurance **158**. The present invention provides for decreasing the amount of risk associated with selection of a particular seed product by instead selecting multiple products with different G x E interactions in order to reduce risk associated with environmental variations. The resulting selection, is somewhat akin to selection of stocks in a stock portfolio.

FIG. 12 and FIG. 13 illustrate embodiments of user interfaces to use in precision farming applications. In FIG. 12, the user interface **170** includes site-specific information associated with location information **172**. The present invention contemplates that other site-specific information or historical information is accessible based on the location information **172** and may be used in product selections. In addition, environment and production information is collected. Examples of such information includes maturity days **176**, input traits **178**, output traits **180**, seed treatment **182**, the tillage practices **174** used, the planting population **184**, nitrogen utilization **186**, and drought impact based on environmental classification drought frequency information **187** and soil type. In addition, field attribute information **185** may also be provided. Field attribute information may include crop history, soils, or other field attribute information. Based on this information and information associated with the location **172**, a recommendation **188** of at least one hybrid seed product is made. Where multiple recommendations are made, the recommendations can be ranked as well as a risk assessment **189** such as shown.

FIG. 13 illustrates another embodiment of a user interface **200** that can be used in crop production applications. Site specific information is collected such as location **172**, soil type **174**, and number of acres **202**. In addition, there is the option to import precision farming data **204** as well as import environment of frequency data **205**. There are also the options to set production practices, set environmental assumptions, set risk levels, and set the maximum number of hybrids **212**. Based on the inputs, a portfolio is created that includes a plurality of products **214**, an associated number of acres **216** to plant for each product, a recommendation **217** of at least one hybrid seed

product, a risk assessment **218**, and revenue assurance **219**. Where multiple recommendations are made, the recommendations can be ranked. There is also an option to generate precision farming information **220** based on this information, such as a prescription map. The present invention contemplates that the precision farming information may indicate which acres to plant with which hybrids, give specific production practice application (such as chemical application rates), or other recommendations.

FIG. 14 illustrates one example of a field-by-field analysis showing product recommendations for a land base of a producer. As shown in FIG. 14, different land areas within a producer's land base have different hybrids associated with them. The present invention contemplates producing such a map or field-by-field recommendations where multiple products are recommended. It should further be understood that a single producer or other user may have operations in a number of geographically diverse locations, and not necessarily the nearby fields illustrated in FIG. 14.

It should also be appreciated that the use of environmental classification and G x E interactions should be effectively communicated to customers. The effectiveness of the environmental classification process is based in part on its ability to use historical data from many locations so that all available data is used. This aspect of environmental classification would seem counter-intuitive to a customer who primarily relies upon personal knowledge in the local area. The customer's confidence in firsthand production knowledge can be used to assist in increasing confidence in environmental classification.

FIG. 15 illustrates one example of the methodology of this aspect of the invention to assist in explaining these concepts to a producer. In step **300** site-specific data collection for a land base is performed. Based on this site-specific data collection, in step **302**, the land base is given an environmental classification. In addition to this information, the type of hybrid selected in the previous year and its performance is provided by the producer in step **304**. In step **306**, a prediction is made as to the previous year's production based on environmental classification. In step **308**, the predicted results are compared with the actual results. The present invention also contemplates not requiring performance results from the producer until

after the previous year's results have been predicted in case the producer is not confident that an independent prediction is made.

FIG. 16 illustrates one example of a screen display showing such comparisons. In FIG. 16, performance predictions (yield) are made for a number of different hybrids for both the previous year and the current year. In addition, a risk assessment for each hybrid may also be provided. The producer can compare the prediction for the previous year with the actual performance for that year in order to understand how well the environmental classification method can predict a result. If the producer is confident in the method's ability to correctly predict a result, the producer will be more inclined to use the prediction made for the coming year. The present invention contemplates that the same or similar information can be presented in any number of ways. It should further be understood that such a demonstrate assists in illustrating the accuracy of the system in predicting relative performance differences between seed products. Due to the number of potential variables and difficulty in controlling such variable accurate prediction of absolute performance is generally not a reasonable goal. However by selecting appropriate environmental classifications, useful insight into relative performance can be provided.

FIG. 17 provides an information flow diagram according to one embodiment of the present invention. As shown in FIG. 17, an environmental profile **400** is created which can take into consideration environmental classes **402**, meteorological information **404**, agronomic information 406, field experiment information **408**, and other information. This information, particularly when combined with genetic profile **410** information is used to assist in product selection and positioning **412**. It should be apparent that being able to directly incorporate genetic profile information **410** in making these decisions is particularly helpful. A seed company having the genetic profile information **410** will be able to use that information the first year a product is commercialized. Typically newer products have improved genetic traits or features. Yet sometimes producers are reluctant to use newer products which the producer does not have firsthand experience with. The systematic approach of the present invention allows recommendations for products to be made even in the first year a product is commercially available because past experience, such as that used in the environmental profile **400** is used. It is believed that once a producer recognizes the ability of the present invention to describe relative performance, the producer will be

more willing to use the present invention even to select products which the producer not have firsthand knowledge about.

FIG. 18 illustrates a log-in screen display from one embodiment of a software tool of the present invention. As shown in FIG. 18, one can log-in to the software through use of their username and password or phone number and password. Upon a successful log-in, the screen display of FIG. 19 is shown. FIG. 19 allows a user to select whether they wish to use a table based version of the software tool or a map-based version of the software tool. If a user selects to use the map-based version of the software tool, then a screen display such as shown in FIG. 20 is provided. The map display illustrates a number of different fields. Note that there are field names associated with each of these fields. In addition there are field sizes, preferably in acres, associated with each of these fields. The map display of FIG. 20 thus can be used to show different fields controlled by the same producer. Knowledge of such an association is useful in making recommendations to the producer which manage risk.

FIG. 21 illustrates one embodiment of a display that appears when one of the fields is selected. As shown in FIG. 21, when the "Home Field" is selected, information about this field is displayed. Information which can be displayed may include the field name, the field size, a field identifier, maturity information, trait needs, market needs, and maturity. Of course, other information may also be displayed instead of or in addition to any of the shown information. A button is provided for producing hybrid suggestions using environmental classifications. In addition, button is provided for accessing the functionality associated with a reporting mode.

FIG. 22 shows a listing of different available seed products, marketing segments associated with each seed product, and traits associated with each seed production. In addition, other information such as relative maturity and/or a performance index can be provided for each seed product. The software tool allows a seed product to be placed in each field through selecting associating the selection of a seed product with the selection of a field. FIG. 23 illustrates a map where the name of a seed product is placed on an associated field. In this case, "HYRBID2" is placed on the "Home Field."

FIG. 24 provides one embodiment of a screen display in a table mode. In the table mode, each field has a name, size information, an identifier, maturity

information, trait needs, and market needs. Based on this and/or other information, a recommendation can be provided for the type of seed product to plant within the field.

FIG. 25 provides a screen display of a report according to one embodiment of the present invention. In the report mode, information about different fields associated with a producer is provided. This information can include a map showing where different fields are located and their sizes. In addition controls for navigating the map be provided as well as any number of other geographic information systems (GIS) functions such as different layers, different means of selection, and other functions. The screen display of FIG. 25 also allows information about each field and the product or products associated with that field to be display. For example, for each field, one or more seed products may be listed for that field. In addition, other information about the field may be provided, including alerts for different insect or disease conditions, expected harvest days, work days to the next rain, weather forecasts, projected yield, and projected adjusted gross income per acre. The present invention contemplates that other types of information may also be displayed. Note that as shown in FIG. 25, different types of crops may be reported on, in this case both corn and soybeans.

FIG. 26 illustrates another example of a screen display associated with a reporting mode. As shown in FIG. 26, a number of different seed products, in this case hybrids, are shown along with the total number of acres planted or to be planted. In addition, a number of different attributes or traits associated with each of these seed products and scored for each of these seed products. The use of this scoring provides a producer with some understanding of which traits a particular product is likely to exhibit more strongly and which traits a product is likely to exhibit less strongly under the same or similar environmental conditions. Based on the portfolio of seed products selected, and the number of acres for each product, a weighted score is arrived upon for each product trait.

FIG. 27 illustrates another embodiment of a screen display according to one embodiment of the present invention. The screen display of FIG. 27 is a reporting tool which illustrates different seed products, the percentage of a total mix, the seed product's performance index under possible environment classes, and the frequency of particular environment classes where the seed product is planted. Using this information, a producer is provided assistance in managing risk. In the instance

shown, the customer is more risk tolerant than some and is willing to accept more year to year variability in order to capitalize on high yield conditions. Thus, the producer has selected to plant the majority of acres with Hybrid X which is likely to perform better under most environment classes.

Once a producer has determined their desired product mix, the present invention provides for producing an invoice for the selected products. FIG. 28 provides a screen display according to one embodiment of the present invention. In FIG. 28, a listing of seed products is provided along with the number of acres planted, the percentage of total acres planted with that particular seed product, and the total number of units (such as bags of seed) needed. This information may be electronically transmitted to an invoicing system to thereby provide this information in the most expedited fashion to assist the seed producer in demand planning, inventory management, or otherwise and to assure that accurate and complete order information is received from the producer.

Use with precision farming applications

Precision farming or site specific farming recognizes that increased information and precise control over crop production processes can result in more efficient use of resources. The use of Global Positioning System (GPS) and variable rates of production inputs and outputs are often closely associated with precision farming. Concepts in precision farming recognize variations throughout a land base, including throughout the same field. Variability can include variable outputs (i.e. yield) as well as variability in inputs obtained from the farmer (i.e. seeds, chemicals, etc.) as well as variations in the soil properties or variations in other environmental characteristics. Thus, examples of site specific data can include data relating to soil type, soil pH, irrigation related information, tiled area information, previous crop information, fertilizer including nitrogen, phosphorous, and potassium levels, insecticide, herbicide, and biotic data, drainage topography (soil moisture and stresses), crop variety (disease resistance, root systems, ability to adapt to extreme conditions), insect or weed information, crop rotation information, tillage practices (type, timing, wet/dry soil), compaction, pH (extreme pH variability (<5.5 or >7.5), herbicides (misapplication, drift, phytotoxic effects), subsoil condition (acid or

alkaline subsoil, clay layer, fragipan, etc), fertility placement (ridge-till, no-till, etc), fertility level, plant population, etc.

Some agricultural enterprises have historic information which may include soil information, yield information, chemical application information and other types of information that may be associated with or collected through precision farming techniques. This information is usually geo-referenced with GPS information.

The present invention allows for information obtained directly from a customer such as a crop producer to be used in conjunction with environmental classification information to predict performance of seed products under various combinations of conditions. Moreover, the present invention provides for specific recommendations of seed products or combinations of seed products for the crop producer to reduce risk. These recommendations are also not necessarily limited to the selection of seed products but also recommendations regarding other crop management selections including use of particular chemicals.

The use of precision agriculture-type information is advantageous as this additional information enhances historical data and can improve future predictions of appropriate products. In other words, precision farming information collected from a producer can be used as a part of a feedback loop, being used to supplement the information used to determine the environmental classifications. The use of precision agriculture-type information is also beneficial in building a relationship with producers and in gaining acceptance of the use of environment classification information and models. In particular, it may seem unintuitive to crop producers to use information from far off locations or otherwise geographically diverse locations in predicting the appropriate products for their use as is preferably performed using environmental classification of the present invention. In fact, use of such information runs completely contrary to the notion of "site specific" farming. The combining of this information with site specific crop producer experienced and/or verified information may assist in crop producer acceptance of the adoption of environmental classification and related products and services.

The present invention further provides for incorporating the environmental classification information into a crop producer's precision farming program. In particular, high resolution environmental classification could be used to make different selections of seed products and rate of planting for different areas of the

same field based on the known variables such as soil properties and accordingly taking into account genetic by environment interaction. Environmental classifications can be taken at different levels. Although a preferred level is the township level, the level may be of a higher resolution including by field or by grid area within a field. and could be incorporated at a higher resolution field, with a preferred level being a township. Planters such as that described in U.S. Patent No. 5,915,313 to Bender et al, and assigned on its face to Case Corporation, herein incorporated by reference in its entirety, allow for planting multiple types of seeds within the same field in a single pass according to a prescription type map. The environmental classification of the present invention could be used to provide for a means to create such as a prescription type map as it makes available appropriate information about particular seed products and provides an improved perspective on genetic by environment interactions. Where environmental classification using appropriate classes is used, the present invention provides for selecting the appropriate seed product for each grid or location. Thus the environmental classification of the present invention could also be used to assist in precision farming. It should also be understood that the present invention is not limited to making appropriate seed product recommendations, but can also include providing other recommendations as to production practices which may be appropriate based on predicted genotype-by-environment interactions. Examples of other types of recommendations include herbicide, pesticide, fertilizer types, application rate, and application timing, irrigation recommendations, and any number of other recommendations as to the production techniques to be employed.

Financial Incentives for use of G x E and/or environmental classification

The present invention recognizes that agricultural input suppliers benefit from the success which they assist crop producers in obtaining. For example, when a seed product performs exceptionally well for a producer, such a seed product may be perceived as being of higher quality than competing products in future years. When a seed product performs poorly, such as seed product may be perceived as being of a lower quality or undesirable and the producer and other producers may be disinclined to purchase the seed product in future years. The same situation may apply for other types of inputs, including, but not limited to pesticides and fertilizers. It should be appreciated that these perceptions are not facts, but merely one data point. While the

genotype for each of the products may be capable of producing high performers, the circumstances regarding the environment, and the resulting G X E interactions may have limited performance. Therefore, the result of the performance has very limited utility when viewed in isolation because the same or highly similar environmental conditions may not be present in the future years. The use of the environmental classification system of the present invention is advantageous as it incorporates significant data and therefore does not limit one to an isolated and restrictive view of the performance of an agricultural input.

As previously indicated, there may be some resistance to use of an environmental classification system by particular producers because it requires reliance on data that was not observed firsthand. Also, as previously indicated there is a benefit to suppliers of agricultural inputs to have producers provide the best results. To increase the likelihood of those results the present invention provides for promoting the use of environmental classification or other systems that take into account G x E interactions by providing a financial incentive to producers for doing so. The financial incentive can take on one or more of many different types. This can include a rebate on purchase price, financing for purchases at lower than normal rates such as prime or prime minus 1 percent financing. According to this methodology, a recommendation for a producer would be made using an environmental classification system. If the producer accepted the recommendation and made purchases based on the recommendation then the producer would receive the additional financial incentive. The recommendation may include the selection of one or more specific products, or may include a recommendation that one or more products be selected from a particular set of products. Such a methodology encourages the producer in making decisions based on G x E interactions and/or environmental classification.

Because environmental classification provides for managing risk, the present invention provides for others, instead of, and/or in addition to producers and input suppliers to benefit from this risk management. Generally, others with an interest in production management decisions include other stakeholders. Stakeholders can include banks or other financial institutions. Stakeholders could also include landlords, purchasers of resulting crops, or others. In one embodiment of the present invention, a bank or other financial institution requires or encourages a producer to use environmental classification for product selection and/or product positioning. For

the previously indicated reasons, a producer may be reluctant to use environmental classification to manage risk. However, a bank or other financial institution providing financing desires to minimize risk. As a condition of financing, the bank or other financial institution may require the use of environmental classification.

In addition, a bank or other financial institution may use environmental classification for evaluating a producer's current or past selection of agricultural inputs. This is one manner in which a bank or financial institution may evaluate risk. Where a producer regularly makes poor selections of agricultural inputs, there may be greater risk associated with providing lending. Where such risks exist, a financial institution may decide to not lend money, or loan money under terms which better offset increased lending risks associated with the producer, such as higher interest rates. Where a producer has historically made poor decisions regarding agricultural inputs, a financial institution may also have additional incentive to require the producer to use the recommendations provided by an environmental classification system. Thus, the use of environmental classification also provides a method for evaluating past decisions of a producer in relationship to current decisions.

The methodology of the present invention can be applied to assisting in managing the risk associated with a loan transaction involving a producer and a lender. FIG. 29 provides an example of such a relationship. In FIG. 18, there is an agricultural producer **500** and a lender **504** with a relationship defined by lending terms and conditions **502**. The present invention provides for using environmental classification, product recommendations, and production practice recommendations in determining the lending terms and conditions. The lending terms and conditions may include principal amounts, interest rates, and repayment terms. In addition the lending terms and conditions may have specific terms and conditions relating to environmental classification analysis, product recommendations based on environmental classification analysis, or production practice recommendations **506** based on environmental classification analysis. The use of descriptions of genotype-by-environment interactions, including environmental classification in association with risk assessments and a portfolio approach, enhances the ability of the lender to manage risk. Therefore, the lender may provide benefits or incentives to the agricultural producer who, for example, agrees to plant only those hybrids or other agricultural inputs appropriate for the environmental classification of the producer's

land base. The benefit or incentive may be, without limitation, a reduced interest rate, a greater principal amount, or more favorable repayment terms. The lender may also require the use of approved hybrids appropriate for the environmental classification of the producer's land base. The lender might also require the use of risk management instruments, such as crop insurance or crop revenue insurance based on environmental classification of the land base and the recommendations and risk assessments **508** for seed products, herbicides, insecticides, and other inputs or production practices. Of course, the present invention contemplates combining this information with other information that may be used in determining whether or not to provide a loan and determining the lending terms and conditions. For example, production practice or production history information **503** may also be used. The present invention recognizes that genotype-by-environment interaction risks can be described and managed and that managing this risk, particularly at a producer level, allows for better managing of financial risks associated with crop production for all stakeholders.

Crop Insurance

The environmental classification methodologies of the present invention provide a statistically significant means to manage risk associated with genotype-by-environment interactions. The present invention provides for a number of methods and tools to assist in the management of risks and a number of products based on the increased understanding of risk and the predictive capabilities of these environmental classification methodologies.

One such aspect of the present invention relates to selection of a crop insurance plan. Although there are various software tools or other mechanisms available for selecting a crop insurance plan, the selection of a proper crop insurance plan is based on different scenarios of crop performance. One example of such a software tool is disclosed in U.S. Patent Publication No. 2005/0027572A1.

The present invention provides a means for determining more appropriate scenarios of crop performance which can then in turn be used to select an appropriate crop insurance plan. For example, environmental classification can be used to select preferred seed products as previously explained. The proper selection of seed products using environmental classification results in a

statistical likelihood of better performance in a properly classified land base in a given year.

Although the present invention is not limited any specific types of crop insurance, specific examples of crop insurances are described herein. Examples of crop insurance include catastrophic coverage (CAT), Crop Revenue Coverage (CRC), Multi-Peril Crop Insurance (MPCI), and Revenue Assurance (RA).

In the United States, Catastrophic Coverage or CAT is the minimum level of MPCI coverage provided by FCIC. CAT insurance was created by Congress in 1994 to replace ad hoc disaster assistance – providing coverage for the equivalent of 27.5% of the value of the crop. Purchasing this minimum level of coverage allows producers to qualify for emergency disaster benefits and other farm support programs administered by local Farm Service Agencies. Farmers pay no premium, only a small administration fee per crop per county regardless of the type of crop or the number of acres. The policy reimburses lost bushels below the 50% yield guarantee at 55% of the established price.

Crop Revenue Coverage (CRC) provides coverage against the same perils as MPCI with the addition of upward and downward commodity market price movement. CRC protects against lost revenue caused by low prices, low yields or any combination of the two. The policy sets a market-based revenue guarantee in the spring before planting which is compared to calculated revenue raised using harvest price averages.

CRC insurance typically places a floor under yield and price risk, guaranteeing the policyholder will have inventory available or have it replaced at cash value. This allows producers to utilize various commodity marketing tools on guaranteed bushels at little to no risk. When harvest markets increase, so does the policy liability but at no additional premium charge.

The present invention provides for incorporating environmental classification information into the policy formation process. In particular, predicted yields based on environmental classification are used to set the market-based revenue guarantee in the spring. The present invention contemplates providing incentives to crop producers to use environmental classification. One example of such an incentive is to provide an increased revenue guarantee when the selection of seed products or other inputs or production management techniques are selected using environmental classification

methodology. Another example of an incentive is to reduce premiums when product selections or other production management decisions are made according to recommendations based on environmental classification. Reducing the premium of a crop insurance policy is another example of providing a financial incentive to a producer for using environmental classification.

Income Protection (IP) is a revenue product that protects against reductions in gross income when yields or prices fall. In Income Protection insurance a revenue guarantee is set prior to planting and does not move. Indemnities are paid when actual revenue raised falls below the revenue guarantee. If fall market prices increase, revenue guarantee does not move and indemnities are less likely. The present invention provides for incorporating environmental classification methodologies with income protection insurance. The revenue guarantee may be set at least partially based on whether or not the insured uses environmental classification methodologies, or a particular product or service which uses environmental classification in making crop production decisions such as type of seed product to use, mix of seed product to use, chemical usage, or other crop production decisions. Alternatively, there may be the incentive for lowered premiums where a producer incorporates environmental classification methodologies into their crop production decisions. These are additional examples of where financial incentives are provided to a producer for using environmental classification.

Multi-Peril Crop Insurance (MPCI) is a U.S. federally regulated and subsidized yield guarantee program that covers losses due to adverse weather, insects, wildlife, diseases, replanting, prevented planting, poor quality and even earthquakes and volcanic eruption. Qualifying claims reimburse lost bushels (below the established bushel per acre guarantee) at an elected price per bushel.

Bushel guarantees are determined from a straight average of a minimum of four building to a maximum of ten years of actual production history. Approved yield histories permanently attach to the legal descriptions and the social security number of those with ownership of the crop.

Coverage rates, factors and reporting deadlines are written on a county basis. Coverage can be tailored by choosing options such as level, price, unit structure and prevented planting benefits. In this type of policy, the present invention also provides

for tying incentives to the use of environmental classification to understand and/or predict environment by genetics interactions.

Revenue Assurance (RA) provides coverage against the same perils as MPCI with the addition of downward price movement and the option to purchase additional protection for upward price movement. RA offers coverage levels of 65% to 85%. For basic and optional units 80% and 85% are only on crops and in counties where MPCI allows 80 or 85%. Such a policy uses the producer's own Actual Production History (APH) to establish guarantees on a unit basis. Prices are established in the same manner as CRC. In this type of policy, the present invention also provides for tying incentives to the use of environmental classification to understand and predict genotype-by-environment interactions. The incentives can include increased coverage levels, decreased premiums, or other incentives.

FIG. 30 illustrates one embodiment of the present invention where crop insurance is combined with environmental classification to assist in managing risk. In FIG. 30 a system **550** for making crop insurance recommendation is based in part on genotype-by-environment information, such as environmental classification information. In FIG. 30, inputs **574** include a producer database **552**, a commodity pricing database **554**, a county database **556**, an actuarial database **558**, a government database **560**, a genotype-by-environment database **562**, and an agronomic/production practices database **563**. The databases may be accessed locally, or may be accessible over a network, such as a wide area network, or some combination thereof. The inputs **574** are operatively connected to a processor **564** which is operatively connected to input device **563**, a recommendation output **565**, a records output **567**, and a display **566**. The processor is programmed to run one or more crop insurance modules **576**, including a crop insurance plan algorithm module **568**, a product comparator module **570**, and an options analyzer **572**. The presence of the genotype-by-environment database **562** in the system allows for a statistically more accurate selection of a scenario of crop performance. Although there are various software tools or other mechanisms available for selecting a crop insurance plan, the selection of a proper crop insurance plan is based on different scenarios of crop performance. One example of such a software tool is disclosed in U.S. Patent Publication No. 2005/0027572A1. The present invention provides a means for determining more appropriate scenarios of crop

performance which can then in turn be used to select an appropriate crop insurance plan. For example, environmental classification can be used to select preferred seed products or other agricultural inputs as previously explained. The proper selection of seed products using environmental classification results in statistically greater production in a properly classified land base in a given year.

The proper use of environmental classification generally reduces the risk of the insurer which can result in increased revenue for the insurer and the potential for savings for the insured or incentives for the insured. The present invention also provides for individual underwriting which is generally considered to result in policies that are more fair to all parties involved.

The present invention contemplates numerous variations from the specific embodiments provided herein. These include variations in the environmental classifications, performance characteristics, software or hardware where used, the type of agricultural input and other variations.

All publications, patents and patent applications mentioned in the specification are indicative of the level of those skilled in the art to which this invention pertains.

What is claimed:

1. A method of identifying seed products for planting by a crop producer associated with a land base, each of the seed products having a genotype, the method comprising:

providing an environmental profile for the land base and storing information related to the environmental profile on a computer readable storage medium;

providing a producer profile for the crop producer, including risk tolerance information, wherein the risk tolerance information comprises information associated with a variable amount of risk the crop producer is willing to take for at least one seed product;

determining a recommendation of at least one seed product to plant within the land base based on the environmental profile, the producer profile, and performance of the genotype of each of the seed products in the environmental profile of the land base using a central processing unit of a computer that can access the computer readable storage medium;

creating an output comprising identification of the at least one seed product to plant within the land base.

2. The method of claim 1 wherein the environmental profile includes an environmental classification associated with the land base.

3. The method of claim 1 wherein the step of determining the recommendation is based at least partially on genotype-by-environment interactions.

4. The method of claim 1 wherein the step of determining the recommendation is based at least partially on genotype-by-environment-by-management interactions.

5. The method of claim 1 wherein the environmental profile includes agronomic information.

6. The method of claim 1 wherein the environmental profile includes meteorological information.

7. The method of claim 1 wherein the environmental profile includes field experimentation information.

8. The method of claim 1 wherein the producer profile includes business goals of the crop producer.

9. The method of claim 1 wherein the producer profile includes productivity goals of the crop producer.

10. The method of claim 1 wherein the producer profile includes at least one item from the set consisting of no till information, size of farm information, number of farms information, landlord preference information, equipment limitations, and work force limitations.

11. The method of claim 1 wherein at least one seed product is a plurality of seed products.

12. The method of claim 1 wherein the environmental profile includes data selected from the set consisting of wind data, temperature data, solar radiation data, precipitation data, soil type data, soil pH data, planting and harvesting dates, irrigation data, tiled area data, previous crop data, fertilizer data, nitrogen level data, phosphorous level data, potassium level data, insecticide data, herbicide data, and biotic data.

13. The method of claim 1 wherein the screen display is on a computer monitor.

14. The method of claim 1 further comprising supplying the at least one seed product to the crop producer.

15. The method of claim 1 further comprising planting at least one of the seed product.

16. The method of claim 1 further comprising wherein the output further comprises at least one management recommendation.

17. The method of claim 1 wherein the performance of the genotype of each of the seed products in the environmental profile of the land base being determined by performance of the seed products in the environmental profile of the land base and by performance of genetically related seed products in the environmental profile of the land base, the genetically related seed products being genetically related to one or more of the seed products.

18. The method of claim 1 wherein one or more of the seed products having never been planted by the crop producer.

19. A method of providing seed products for planting by a crop producer associated with a land base, each of the seed products having a genotype, the method comprising:

providing a characterization of the land base and storing information related to the characterization on a computer readable storage medium;

associating acceptable risk level with the crop producer, wherein the risk level comprises information associated with a variable amount of risk the crop producer is willing to take for at least one seed product;

determining at least one seed product to plant within the land base based on the risk level, the characterization of the land base, and genotype-by-environment interactions associated with the seed products;

providing an output comprising identification of the at least one seed product to plant within the land base using a central processing unit of a computer that can access the computer readable storage medium; and

providing seeds matching the identification of the at least one seed product to the crop producer for planting on the land base.

20. The method of claim 19, wherein the characterization of the land base is based partially on environmental and/or physiological landmark data.

21. The method of claim 19 wherein the genotype-by-environment (GxE) interactions are determined at least partially based on performance data associated with the seed products.

22. The method of claim 21 wherein GxE interactions are determined by statistical methods.

23. The method of claim 21 wherein the genotype-by-environment interactions are determined at least partially based on environmental classifications associated with performance data of the seed products.

24. The method of claim 23, wherein said performance data includes at least one item from the set consisting of yield, drought resistance, grain moisture, lodging, stand establishment, emergence, midsilk, test weight, protein, oil, and starch percentage, relative maturity, plant height, seed size, disease resistance genes, heading date, resistance to insects, brittle snap, stalk breakage, resistance to fungus, seed moisture, head shape, hullability, seedling vigor, beginning bloom date, maturity date, seed shatter, winter survival, fiber strength, and color grade.

25. The method of claim 19 wherein the step of determining at least one seed product to plant within the land base is further based on genotype by environment by management interactions.

26. The method of claim 19 wherein the characterization of the land base includes an environmental characterization of the land base.

27. The method of claim 26 wherein the environmental characterization includes determining an environmental classification selected from a set of environmental classes, the set of environmental classes comprising a temperate class, a temperate dry class, a temperate humid class, a high latitude class, and a subtropical class.

28. The method of claim 26 wherein the environmental characterization includes determining an environmental classification selected from a set of environmental classes, the set of environmental classes comprising biotic classifications.

29. The method of claim 19 wherein the at least one seed product to plant is a plurality of seed products.

30. The method of claim 19 wherein the output is a printed output.

31. The method of claim 19 wherein the output is displayed on a display.

32. The method of claim 19 further comprising recommending at least one seed product to plant within the land base.

33. A method of selecting seed products for planting by a crop producer associated with a land base, each of the seed products having a genotype, the method comprising:

classifying the land base with an environmental classification and storing an indication of the environmental classification on a computer readable storage medium;

assigning a risk tolerance level to the crop producer, wherein the risk tolerance level comprises information associated with a variable amount of risk the crop producer is willing to take for at least one seed product;

determining at least one seed product to plant within the land base based on the environmental classification, the risk tolerance level, and the genotype by environmental environment interactions associated with the seed products using a central processing unit of a computer that can access the computer readable storage medium;

providing an output comprising identification of the at least one seed product to plant within the land base.

34. The method of claim 33 wherein the output further comprises predicted performance data for the at least one seed product.

35. The method of claim 34 further comprising comparing the predicted performance data to actual data.

36. A method of determining a seed product that is likely to be a high performer for a producer's particular land base, each seed product having a genotype, the method comprising:

providing an electronic data bank comprising at least one seed product's prior performance, wherein each seed product's prior performance was determined at different locations under different environmental, biotic or abiotic conditions or a combination of said conditions;

providing a characterization of a producer's particular land base;

assigning a risk acceptance level to the producer, wherein the risk acceptance level comprises information associated with a variable amount of risk the producer is willing to take for at least one seed product;

selecting and retrieving from the electronic data bank performance data for seed products that have been grown in locations the same or similar to the producer's particular land base;

comparing with a computer processor that can access the electronic data bank the performance data of said products grown in locations similar to the producer's particular land base with one another;

determining whether a seed product performed better than other seed products;

providing an output comprising an identification of at least one seed product that is likely to be a high performer for the producer's particular land base and that is consistent with the risk acceptance level of the producer.

37. The method of claim 36 further comprising collecting data that measures at least one seed product's performance at different locations under different environmental, biotic or abiotic conditions or a combination of these conditions.

38. The method of claim 37 wherein said collected data is entered into a database.

39. The method of claim 36 wherein the characterization of the land base is based partially on environmental and/or physiological landmark data.

40. The method of claim 36 further comprising classifying the land base with an environmental classification.

41. The method of claim 40 wherein the environmental characterization includes determining an environmental classification selected from a set of environmental classes, the set of environmental classes comprising a temperate class, a temperate dry class, a temperate humid class, a high latitude class, and a subtropical class.

42. The method of claim 40 wherein the environmental characterization includes determining an environmental classification selected from a set of environmental classes, the set of environmental classes comprising biotic classifications.

43. The method of claim 40 further comprising determining environmental classification frequencies of the land base.

44. The method of claim 38 further comprising classifying seed product performance data by environmental classification.

45. The method of claim 44 further comprising weighting the data based on long-term frequencies.

46. The method of claim 39 wherein at least one seed product is selected as a high performer.

47. The method of claim 38 wherein the output is a printed output.

48. A method of selecting a portfolio of seed products for planting within a land base associated with a producer, each of the seed products having a genotype, the method comprising:

dividing the land base into regions;

providing an environmental profile for each of the regions of the land base to a computer; providing a risk tolerance level of the producer to the computer, wherein the risk tolerance level comprises information associated with a variable amount of risk the producer is willing to take for at least one seed product;

using a processor within the computer to determine a recommendation of a plurality of seed products to plant within each region of the land base wherein the recommendation is partially based on interaction of the genotype of each seed product with the environmental profile, and relative performance of the seed product within the environmental profile across potential variations and on the risk tolerance level of the producer; and

displaying the recommendation on a display of the computer.

49. A method of supplying a portfolio of seed products for planting within a land base associated with a producer, each of the seed products having a genotype, the method comprising:

dividing the land base into regions;

associating an acceptable risk level with the producer, wherein the acceptable risk level comprises information associated with a variable amount of risk the producer is willing to take for at least one seed product;

accessing an environmental profile for each of the regions of the land base using a computer;

determining potential variations in the environmental profile during a growing season;

using the computer to make a recommendation for the portfolio of seed products to plant within the land base, the recommendation including a selection of at least one seed product for each region of the land base, the recommendation for the portfolio based on the environmental profile for each of the regions and potential variations in the environmental profile to thereby manage risks associated with the potential variations and based upon the acceptable risk level associated with the producer; and

providing seeds that match the recommendation at the land base for planting.

50. The method of claim 49 wherein the risks associated with the potential variations are risks in performance.

51. The method of claim 49 wherein the risks associated with the potential variations comprise risks associated with weather conditions.

52. The method of claim 49 wherein the risks associated with the potential variations comprise risks associated with plant diseases.

53. A method of selecting a portfolio of seed products for planting within a land base controlled by a producer, the land base comprising a plurality of fields, the method comprising:

determining a location of each of the plurality of fields controlled by the producer and a size for each of the plurality of fields;

providing a visual depiction of the fields on a display screen showing the relative location of each of the fields within the land base;

determining a recommendation of a plurality of seed products to plant within each field, wherein the recommendation being at least partially based on performance

of the plurality of seed products under a range of environmental classifications and upon a risk tolerance level of the producer to thereby manage overall production risk for the producer, wherein the risk tolerance level comprises information associated with a variable amount of risk the producer is willing to take for at least one seed product;

displaying the recommendation on the display screen.

54. The method of claim 53 further comprising receiving from the producer confirmation of a mix of seed products to plant.

55. The method of claim 54 further comprising receiving information for invoicing from the producer.

56. A computer readable medium having recorded thereon software for execution by a computer, for assisting a producer in selecting a mix of seed products to plant within a land base comprising a plurality of fields controlled by the producer, the software comprising:

instructions recorded on the computer readable medium for providing a first screen display adapted for identifying the plurality of fields controlled by the producer and a size of each of the plurality of fields;

instructions recorded on the computer readable medium for associating a risk tolerance level with the producer, wherein the risk tolerance level comprises information associated with a variable amount of risk the producer is willing to take for at least one seed product;

instructions recorded on the computer readable medium for providing a second screen display adapted for displaying performance of a plurality of seed products over a range of environment classes;

instructions recorded on the computer readable medium for providing a reporting mode adapted for reporting which one or more of the plurality of seed products to plant within each of the plurality of fields based at least in part on the risk tolerance level associated with the producer.

57. The computer readable medium of claim 56 further comprising instructions recorded thereon for electronically communicating information to an invoicing system.

58. A method of planting seed products by a crop producer associated with a land base, each of the seed products having a genotype, the method comprising:

associating a risk tolerance level with the crop producer;

characterizing the land base by selecting an environmental profile for the land base from a set of a plurality of environmental profiles;

determining a recommendation of at least one seed product to plant within the land base based on the environmental profile, the risk tolerance level associated with the crop producer, and performance of the genotype of each of the seed products in the environmental profile, wherein the risk tolerance level comprises information associated with a variable amount of risk the crop producer is willing to take for at least one seed product, and wherein the recommendation being formed without data for performance of each of the seed products within the land base;

providing an output comprising identification of the at least one seed product to plant within the land base;

obtaining seeds that match the identification; and planting the obtained seeds on the land base; and

planting the obtained seeds on the land base.

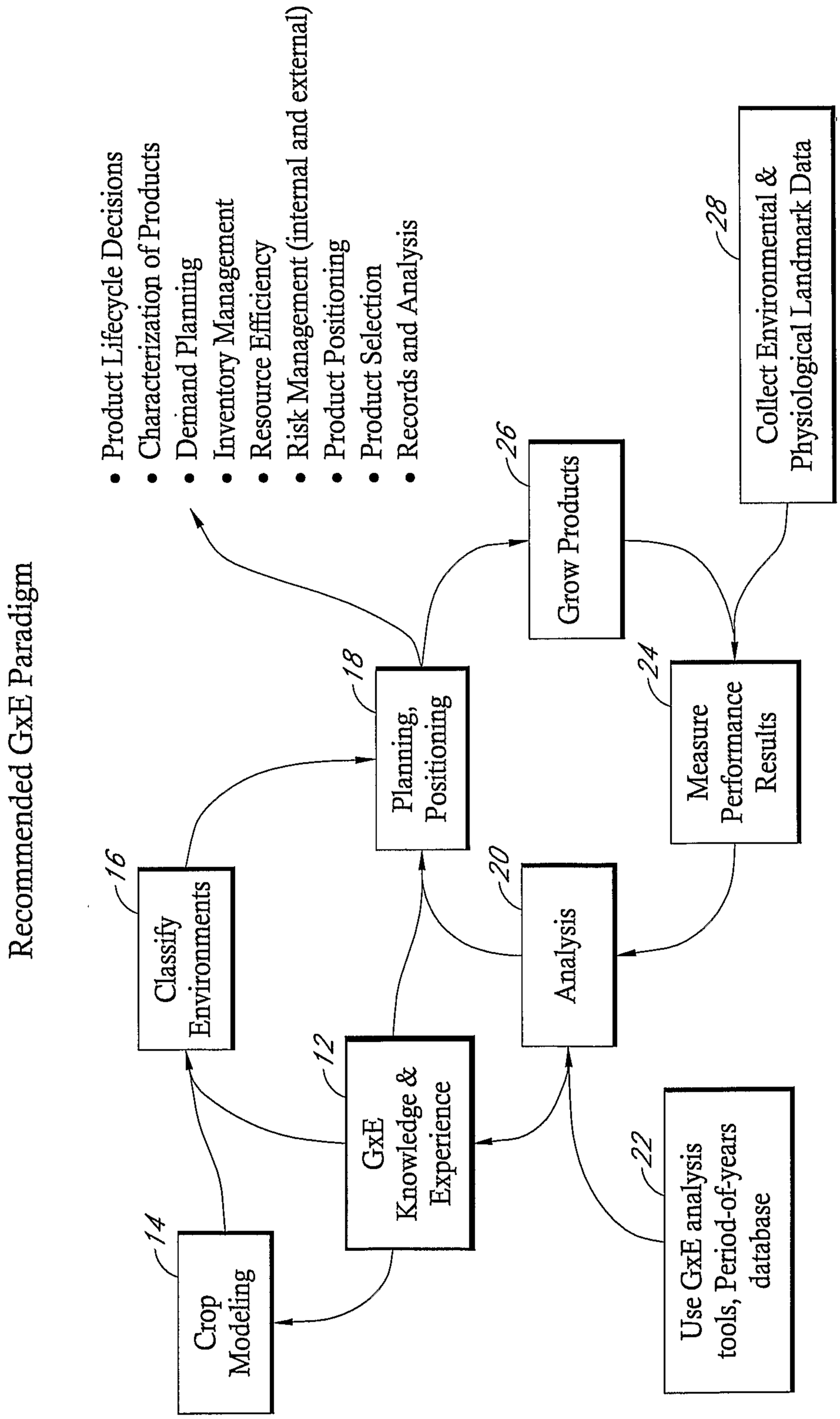
Recommended GxE Paradigm
Product Lifecycle Decisions
Characterization of Products
Demand Planning
Inventory Management
Resource Efficiency
Risk Management (internal and external)
Product Positioning
Product Selection
Records and Analysis
Grow Products
26
Collect Environmental & Physiological Landmark Data
28
Planning, Positioning
18
Measure Performance Results
24
Classify Environments
16
Analysis
20
GxE Knowledge & Experience
12
Use GxE analysis tools, Period-of-years database
22
Crop Modeling
14

FIG. 1

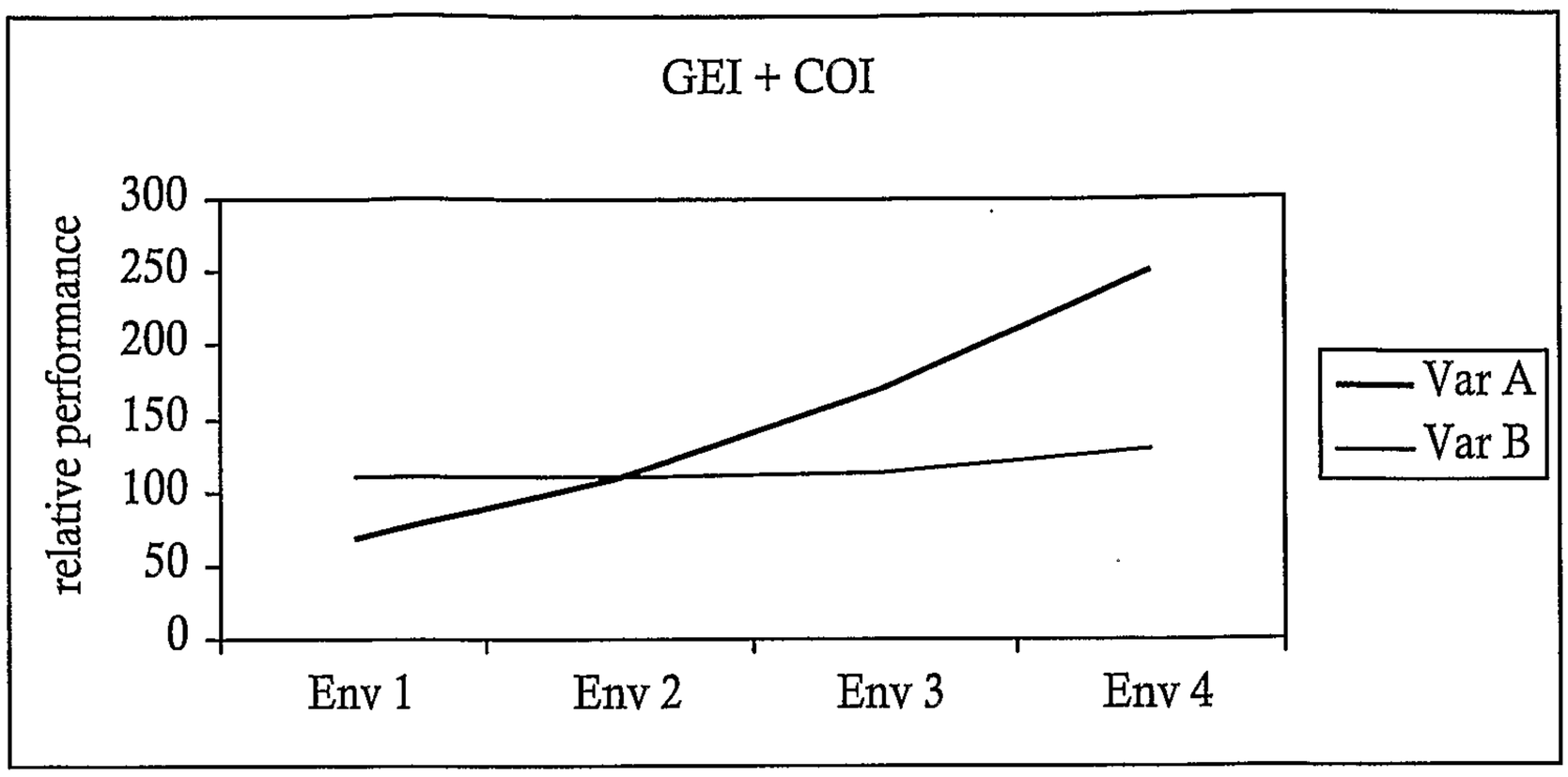

FIG. 2A

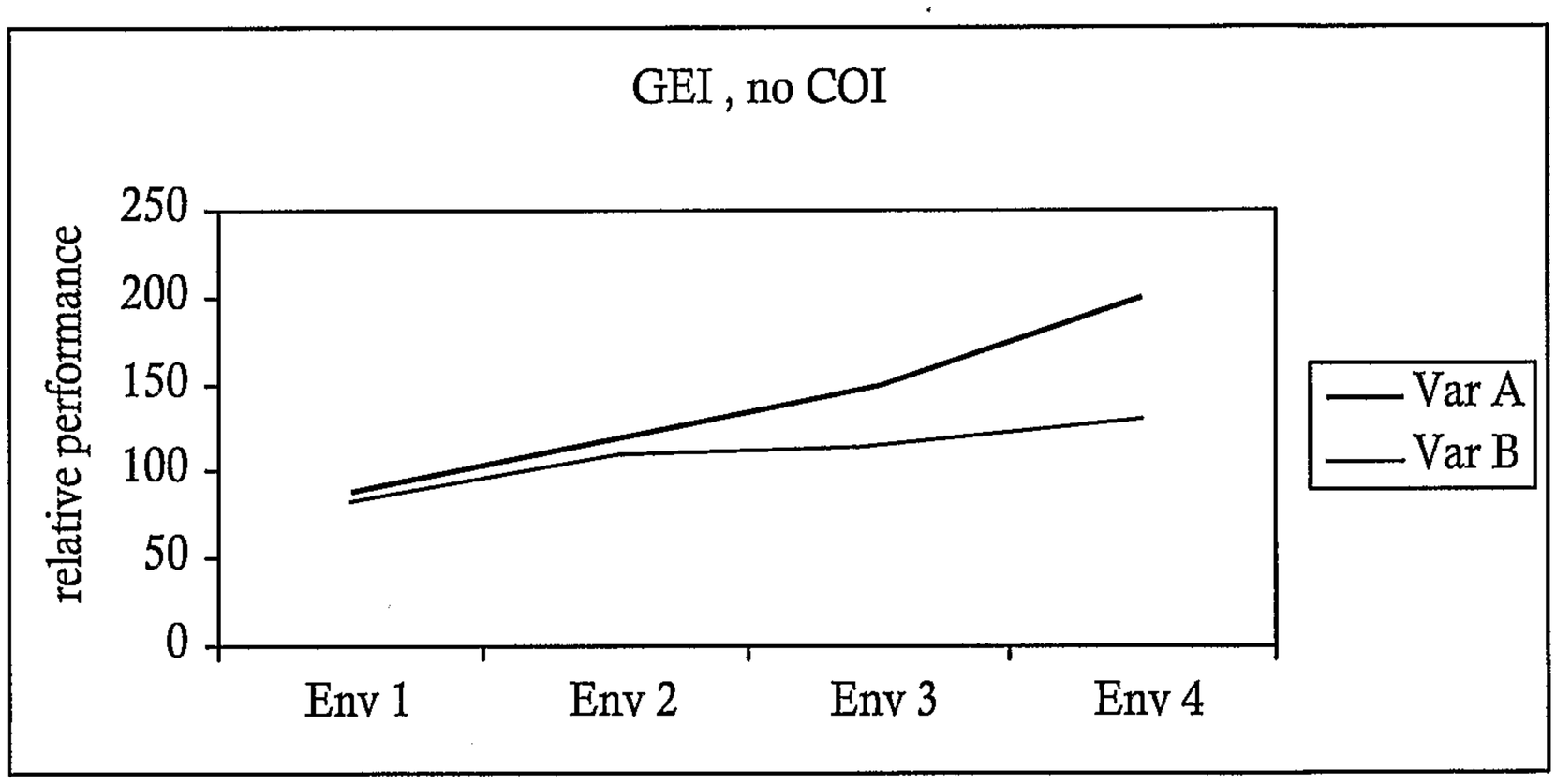

FIG. 2B

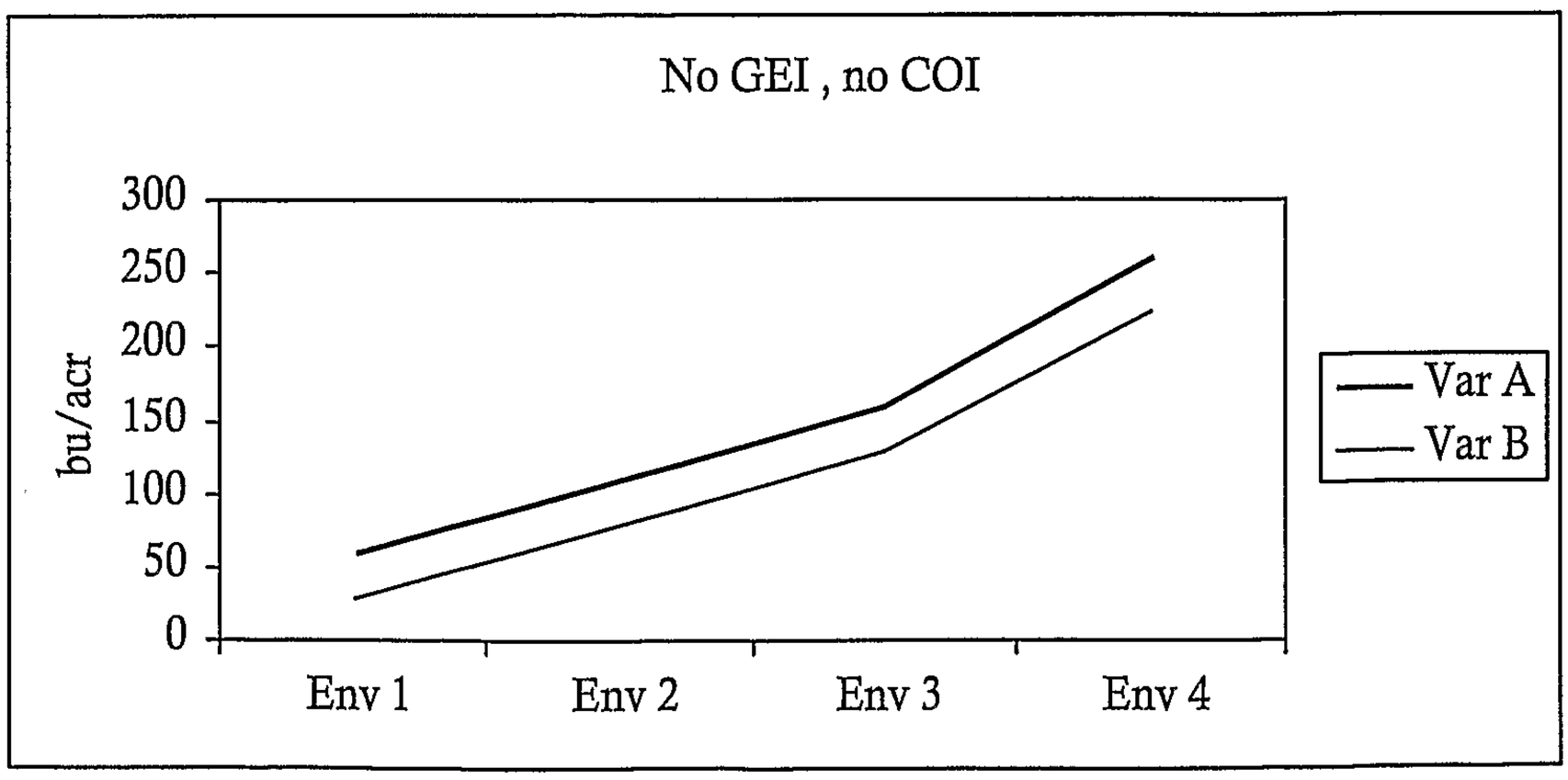

FIG. 2C

Environment-standardized GGE biplot of grain yield of 18 maize hybrids (H1-H18) grown in 266 environments over three years, stratified by state

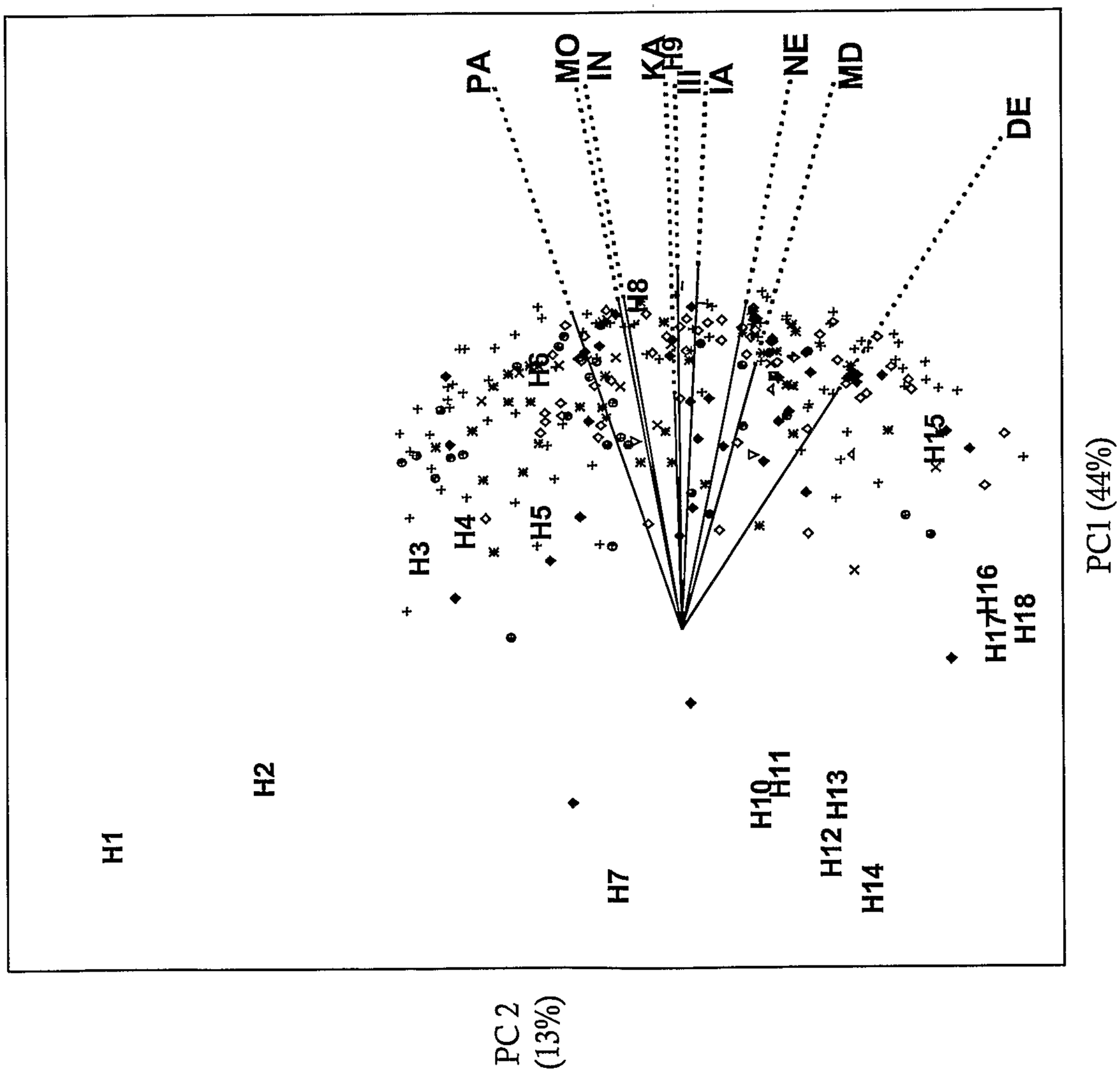

FIG. 3

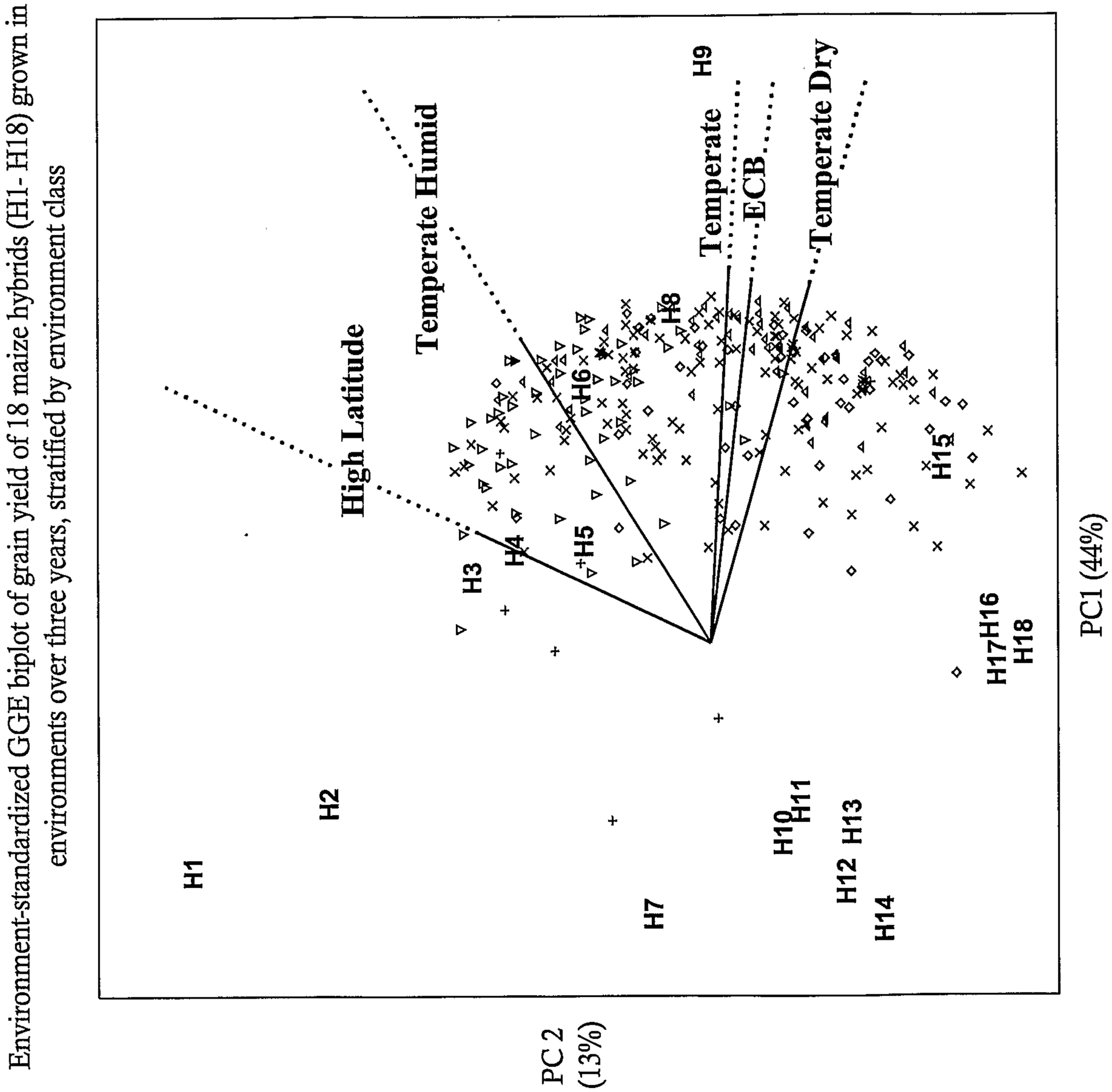

Environment-standardized GGE biplot of grain yield of 18 maize hybrids (H1- H18) grown in 266 environments over three years, stratified by environment class

FIG. 4

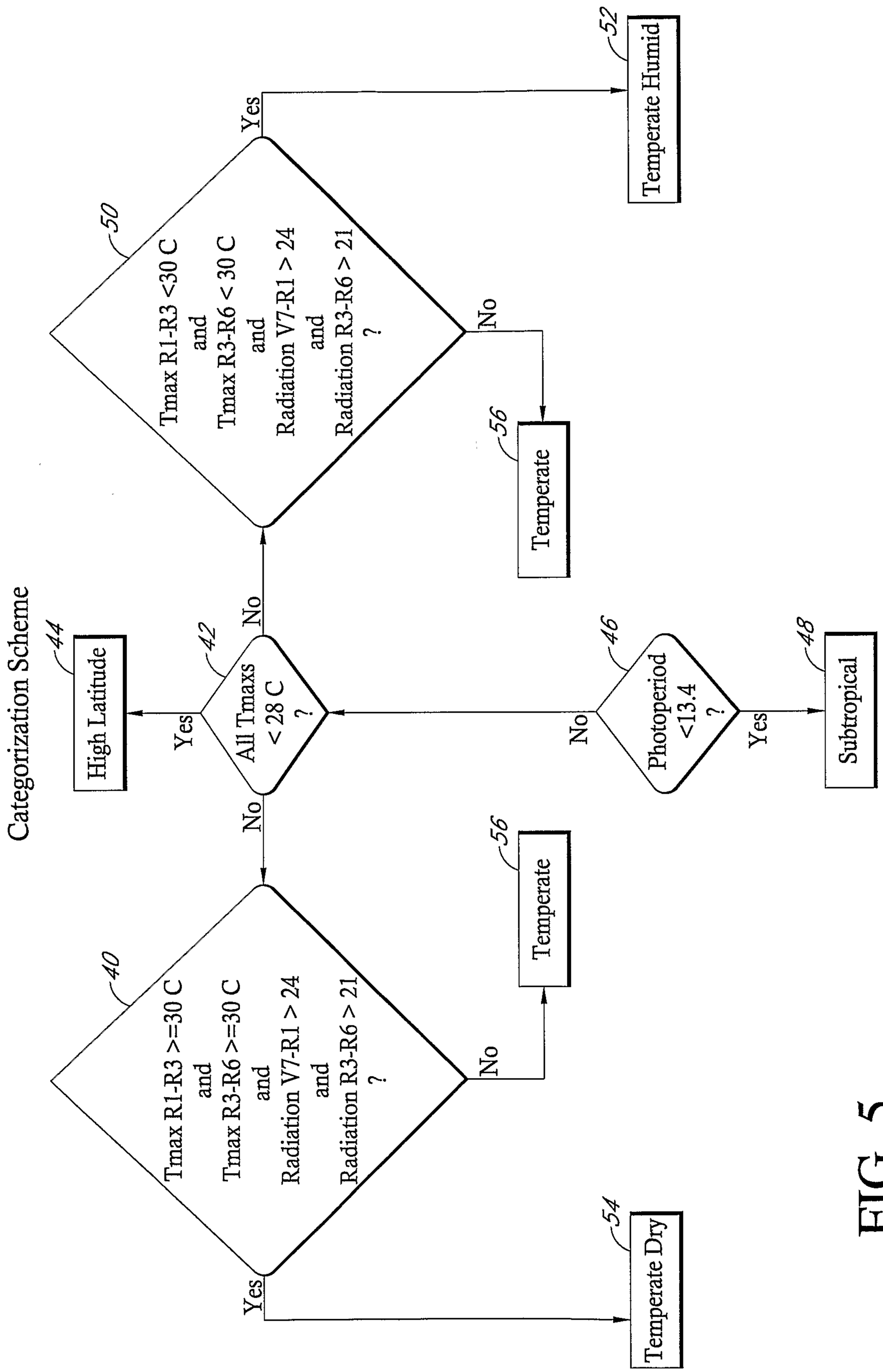
Categorization Scheme
Tmax R1-R3 >=30 C and Tmax R3-R6 >=30 C and Radiation V7-R1 > 24 and Radiation R3-R6 > 21 ?
40
Yes
No
Temperate Dry
54
Tmax R1-R3 <30 C and Tmax R3-R6 < 30 C and Radiation V7-R1 > 24 and Radiation R3-R6 > 21 ?
50
Yes
No
Temperate Humid
52
Temperate
56
All Tmaxs < 28 C ?
42
Yes
No
High Latitude
44
Photoperiod <13.4 ?
46
No
Yes
Subtropical
48
Temperate
56

FIG. 5

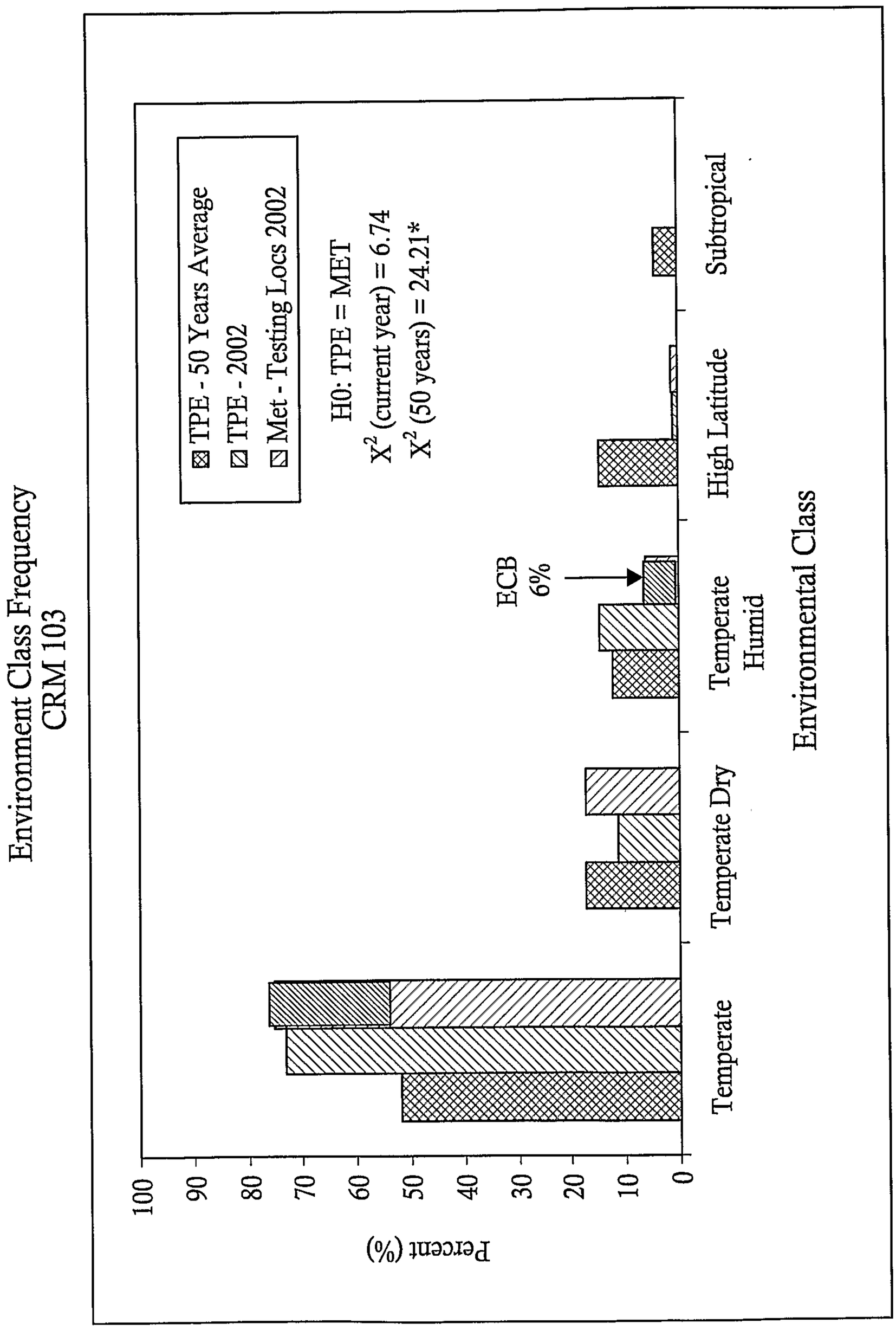
Environment Class Frequency
CRM 103
TPE - 50 Years Average
TPE - 2002
Met - Testing Locs 2002
H0: TPE = MET
X^2 (current year) = 6.74
X^2 (50 years) = 24.21*
ECB
6%
Percent (%)
100
90
80
70
60
50
40
30
20
10
0
Temperate
Temperate Dry
Temperate Humid
High Latitude
Subtropical
Environmental Class

FIG. 6

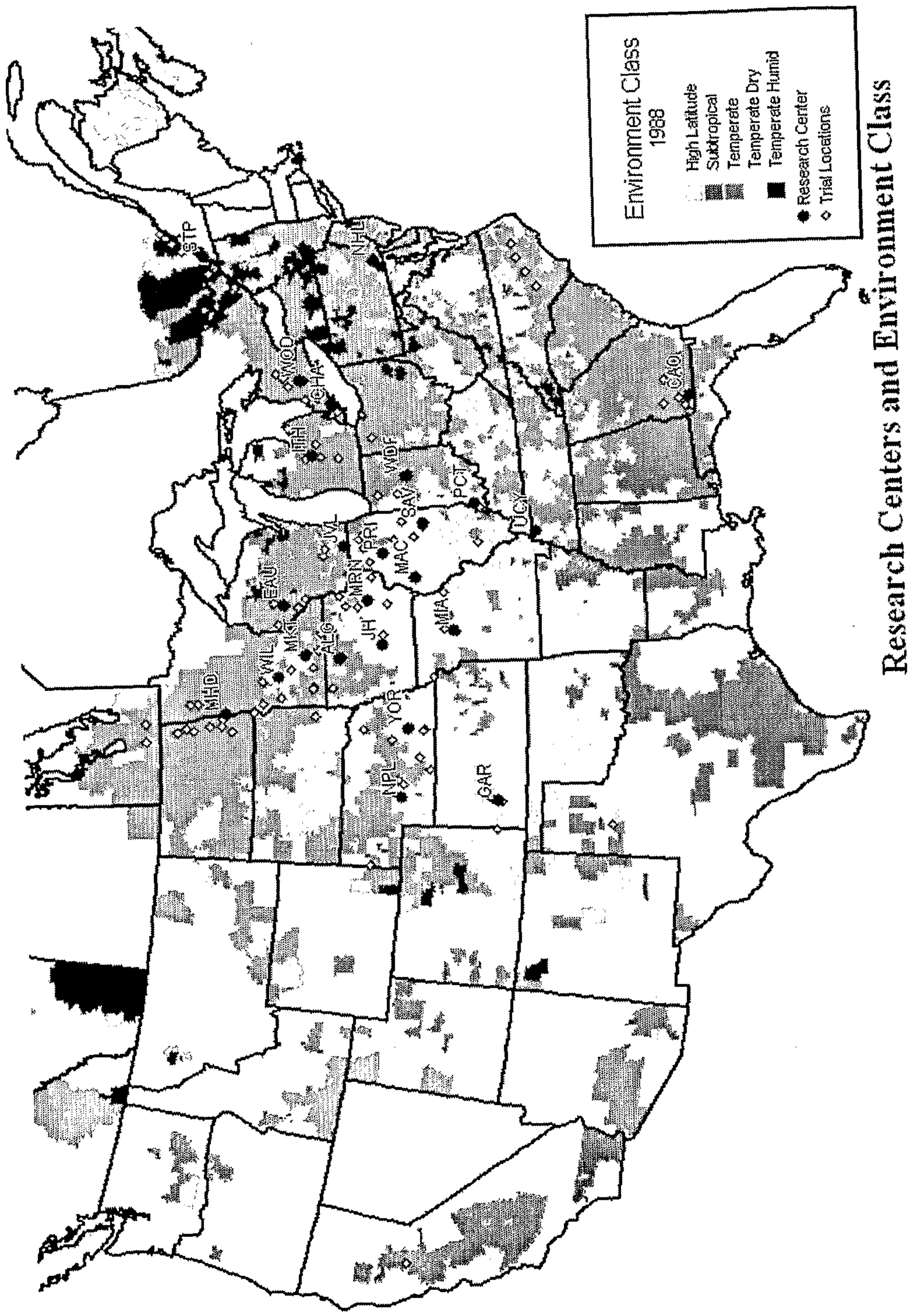

Research Centers and Environment Class
1988

FIG. 7

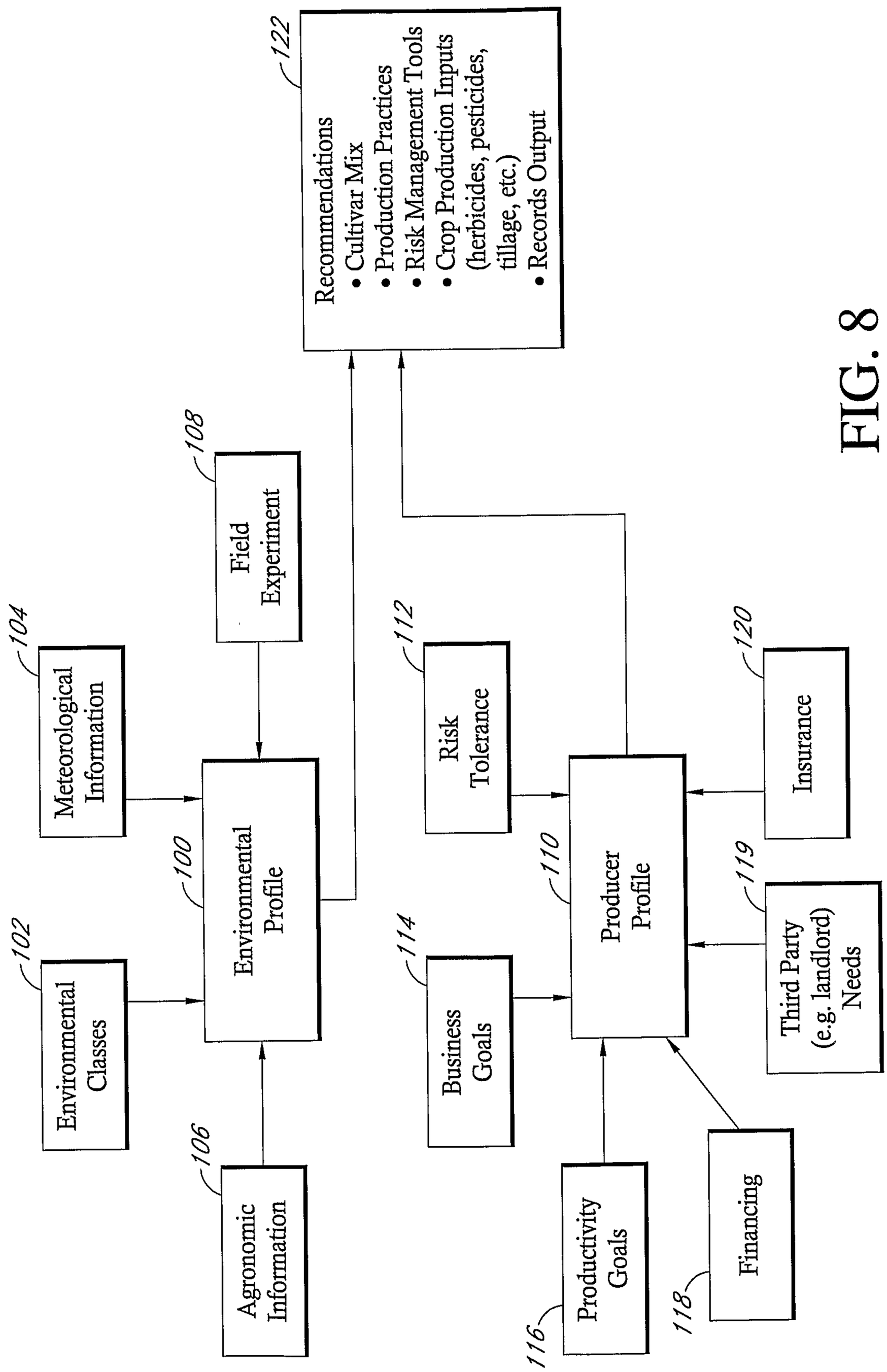
Recommendations
• Cultivar Mix
• Production Practices
• Risk Management Tools
• Crop Production Inputs (herbicides, pesticides, tillage, etc.)
• Records Output
122
Field Experiment
108
Meteorological Information
104
Environmental Classes
102
Environmental Profile
100
Agronomic Information
106
Risk Tolerance
112
Business Goals
114
Producer Profile
110
Insurance
120
Third Party (e.g. landlord) Needs
119
Productivity Goals
116
Financing
118

FIG. 8

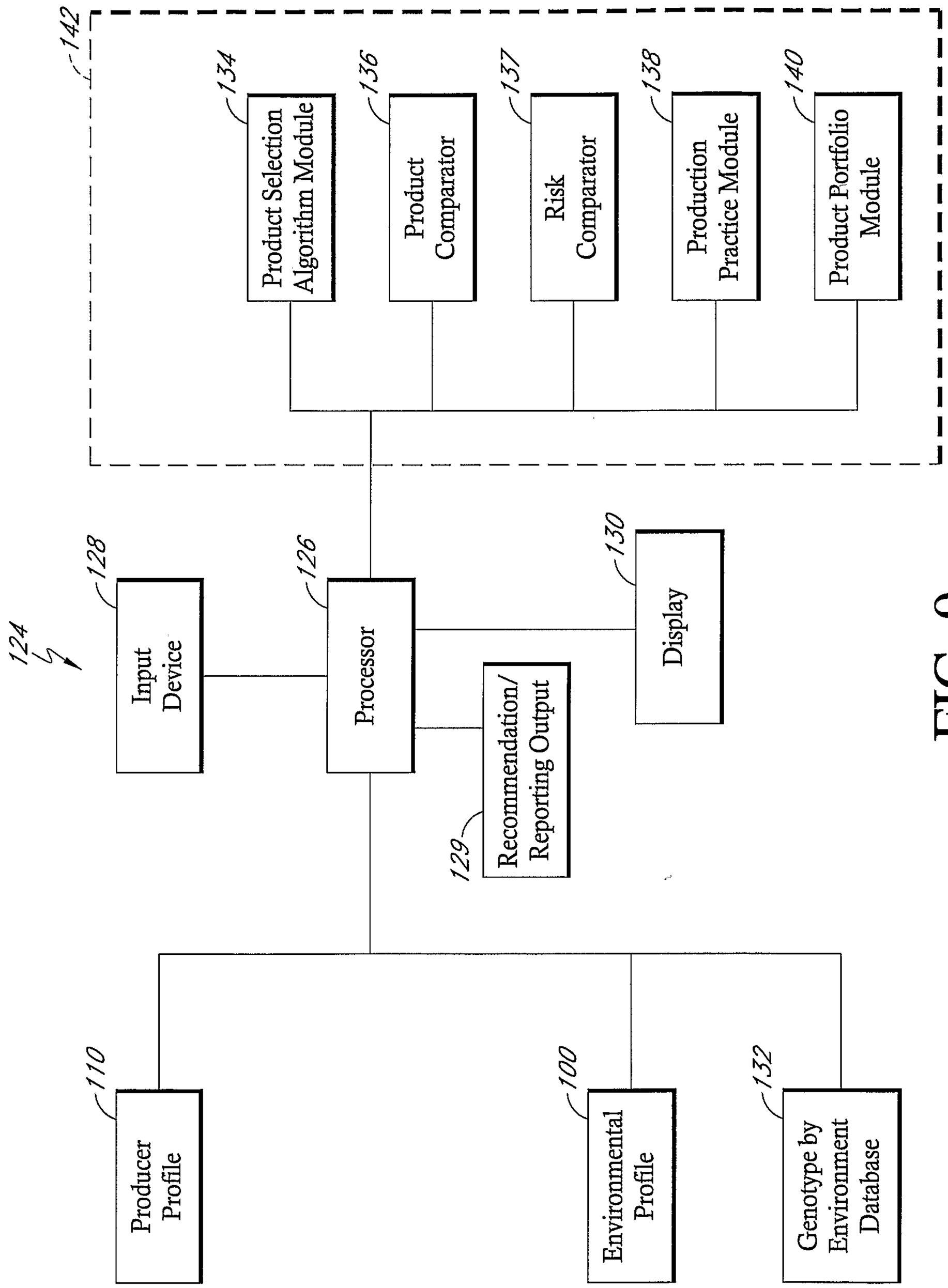
142
134
Product Selection Algorithm Module
136
Product Comparator
137
Risk Comparator
138
Production Practice Module
140
Product Portfolio Module
124
128
Input Device
126
Processor
130
Display
129
Recommendation/ Reporting Output
110
Producer Profile
100
Environmental Profile
132
Genotype by Environment Database

FIG. 9

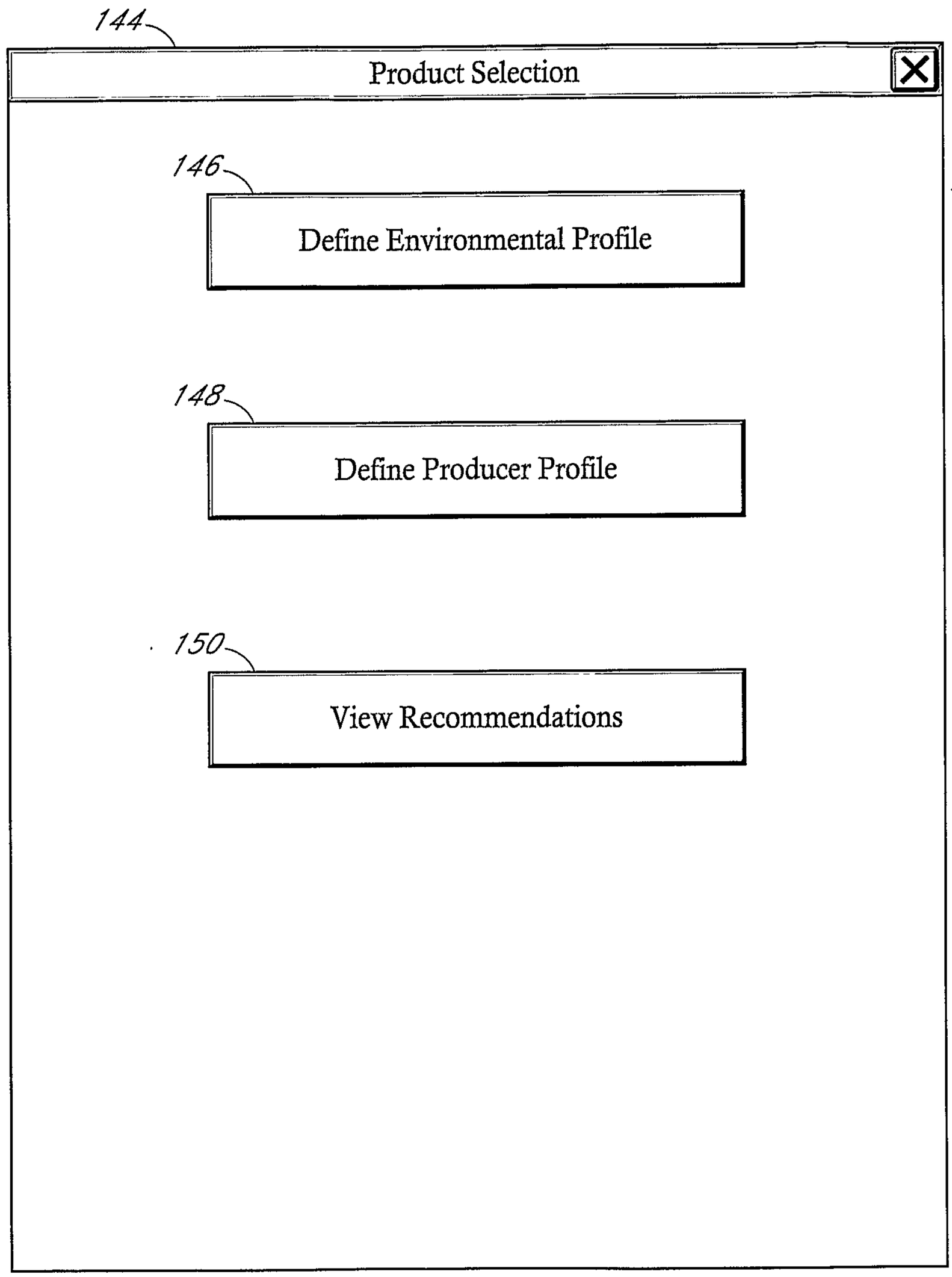
144
Product Selection
146
Define Environmental Profile
148
Define Producer Profile
150
View Recommendations

FIG. 10

152

Recommendations

154 Product	156 Acres	157 Risk Assessment	158 Crop Revenue Assurance
Hybrid1	Acres1	X prob	$1
Hybrid2	Acres2	Y prob	$2
Hybrid3	Acres3	Z prob	$3

FIG. 11

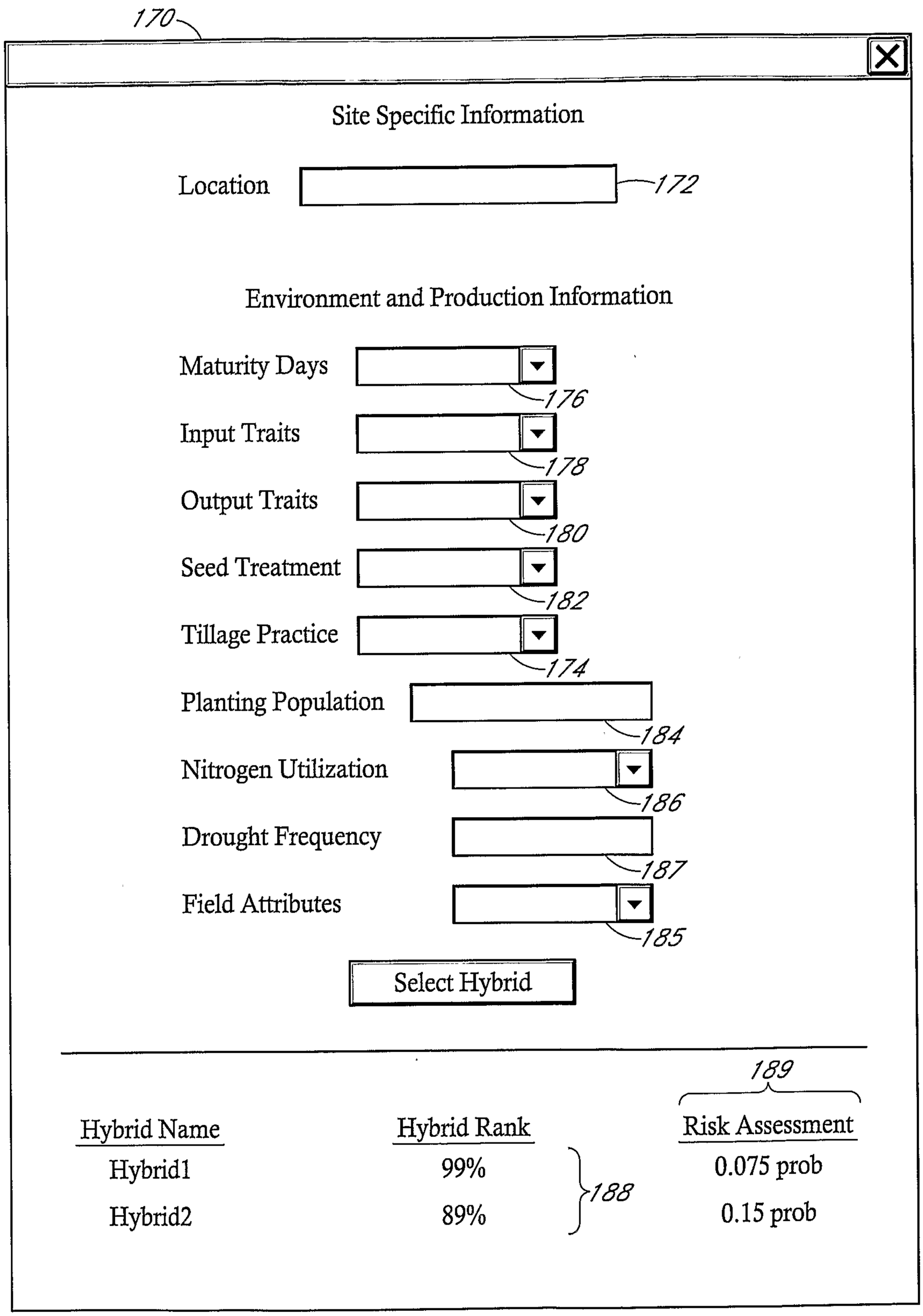
170
Site Specific Information
Location
172
Environment and Production Information
Maturity Days
176
Input Traits
178
Output Traits
180
Seed Treatment
182
Tillage Practice
174
Planting Population
184
Nitrogen Utilization
186
Drought Frequency
187
Field Attributes
185
Select Hybrid
189
Hybrid Name
Hybrid Rank
Risk Assessment
Hybrid1
99%
0.075 prob
188
Hybrid2
89%
0.15 prob

FIG. 12

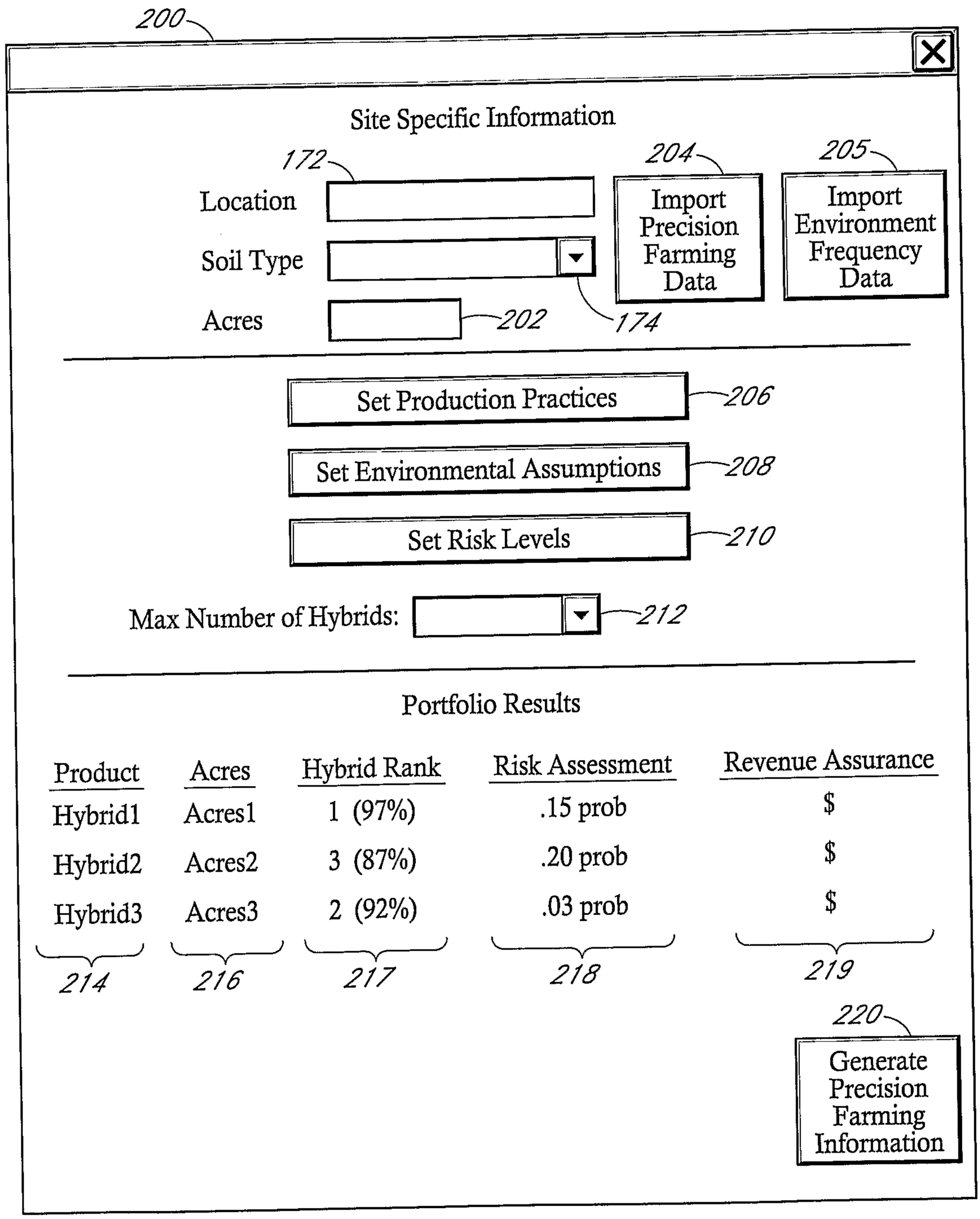
200
Site Specific Information
172
Location
Soil Type
Acres
202
174
204
Import Precision Farming Data
205
Import Environment Frequency Data
Set Production Practices
206
Set Environmental Assumptions
208
Set Risk Levels
210
Max Number of Hybrids:
212
Portfolio Results
Product
Acres
Hybrid Rank
Risk Assessment
Revenue Assurance
Hybrid1
Acres1
1 (97%)
.15 prob
$
Hybrid2
Acres2
3 (87%)
.20 prob
$
Hybrid3
Acres3
2 (92%)
.03 prob
$
214
216
217
218
219
220
Generate Precision Farming Information

FIG. 13

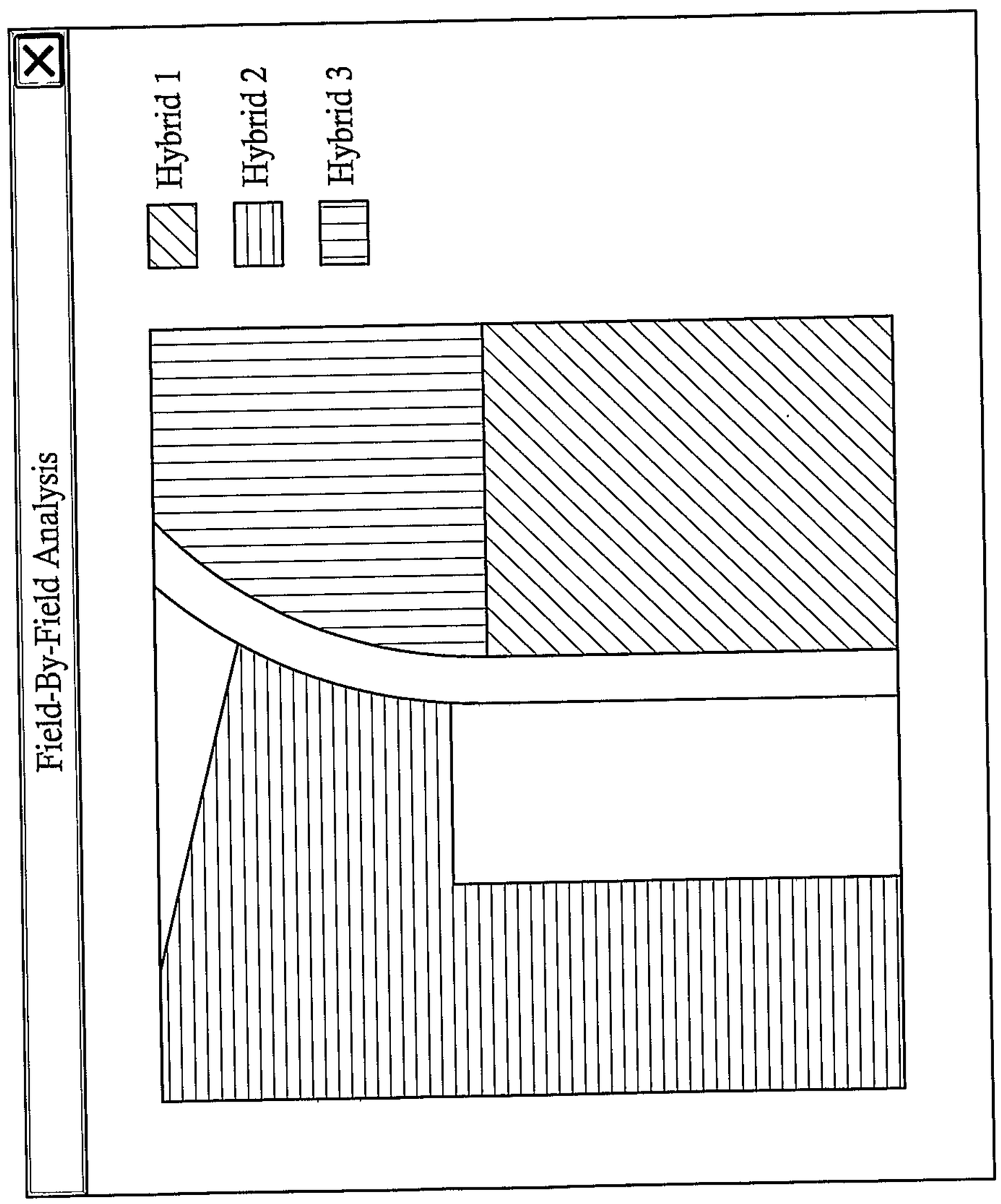

FIG. 14

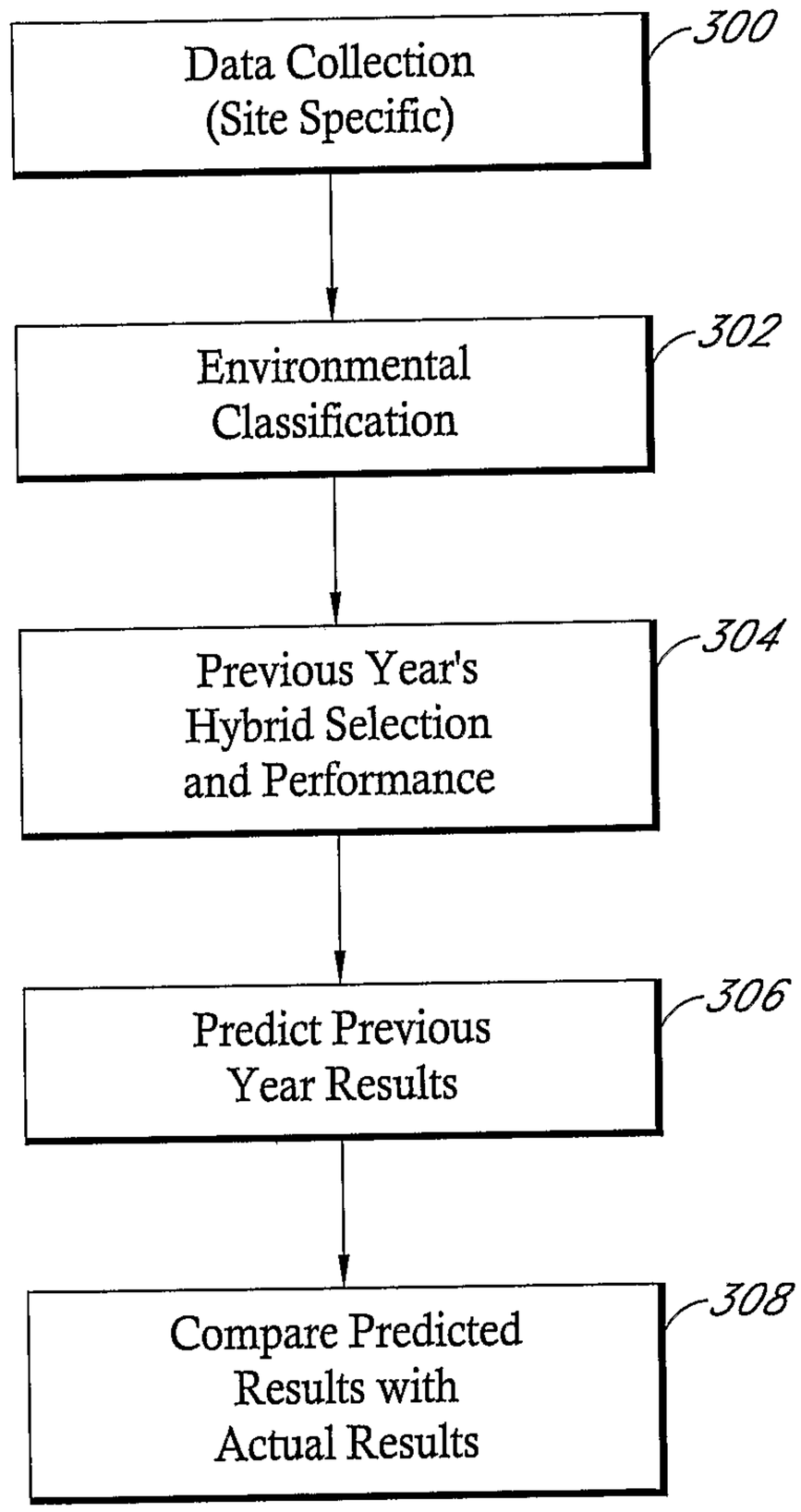
Data Collection
(Site Specific)
300
Environmental
Classification
302
Previous Year's
Hybrid Selection
and Performance
304
Predict Previous
Year Results
306
Compare Predicted
Results with
Actual Results
308

FIG. 15

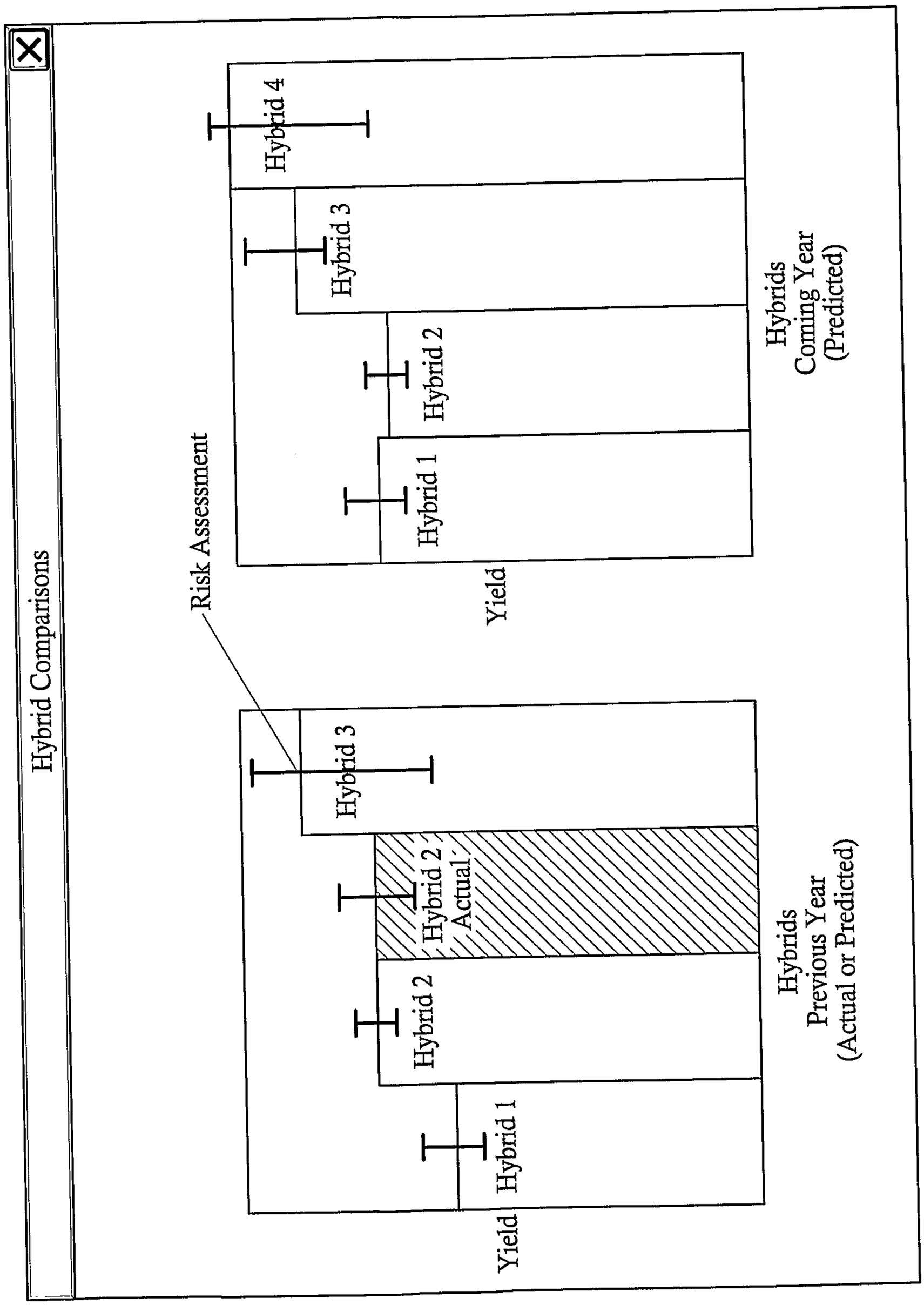
Hybrid Comparisons
Risk Assessment
Yield
Hybrid 1
Hybrid 2
Hybrid 3
Hybrid 4
Hybrids
Coming Year
(Predicted)
Yield
Hybrid 1
Hybrid 2
Hybrid 2
Actual
Hybrid 3
Hybrids
Previous Year
(Actual or Predicted)

FIG. 16

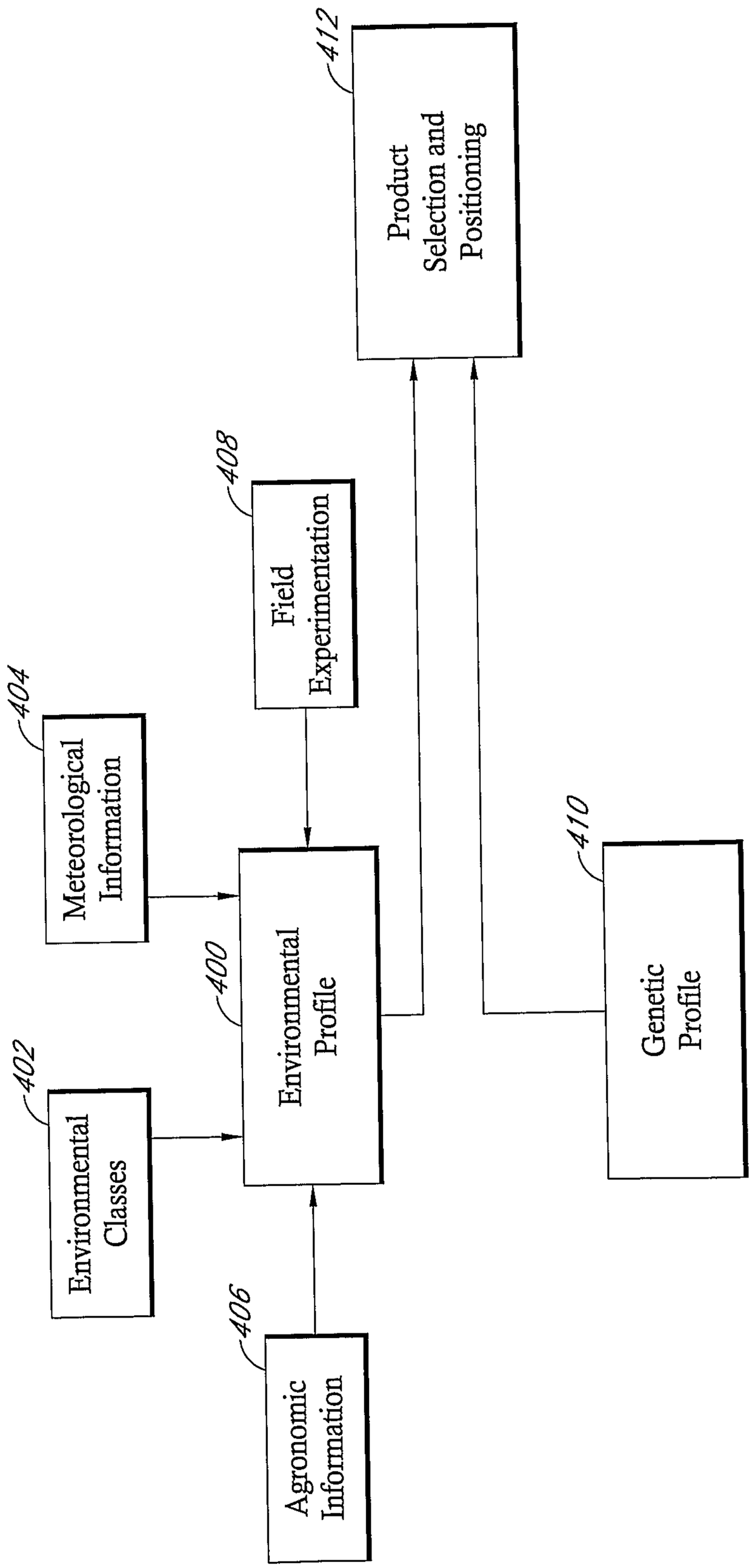
412
Product Selection and Positioning
408
Field Experimentation
404
Meteorological Information
400
Environmental Profile
402
Environmental Classes
406
Agronomic Information
410
Genetic Profile

FIG. 17

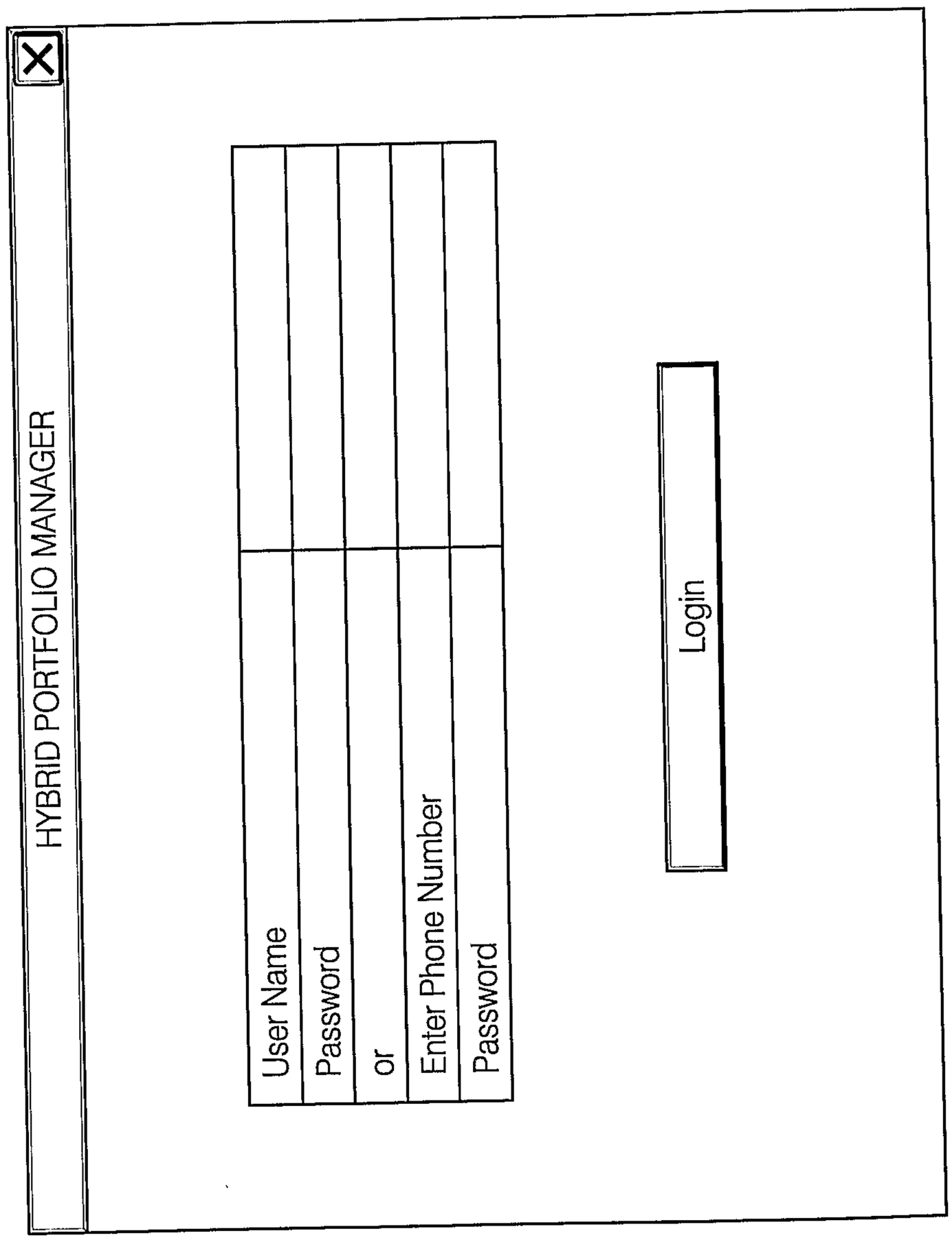
HYBRID PORTFOLIO MANAGER
User Name
Password
or
Enter Phone Number
Password
Login

FIG. 18

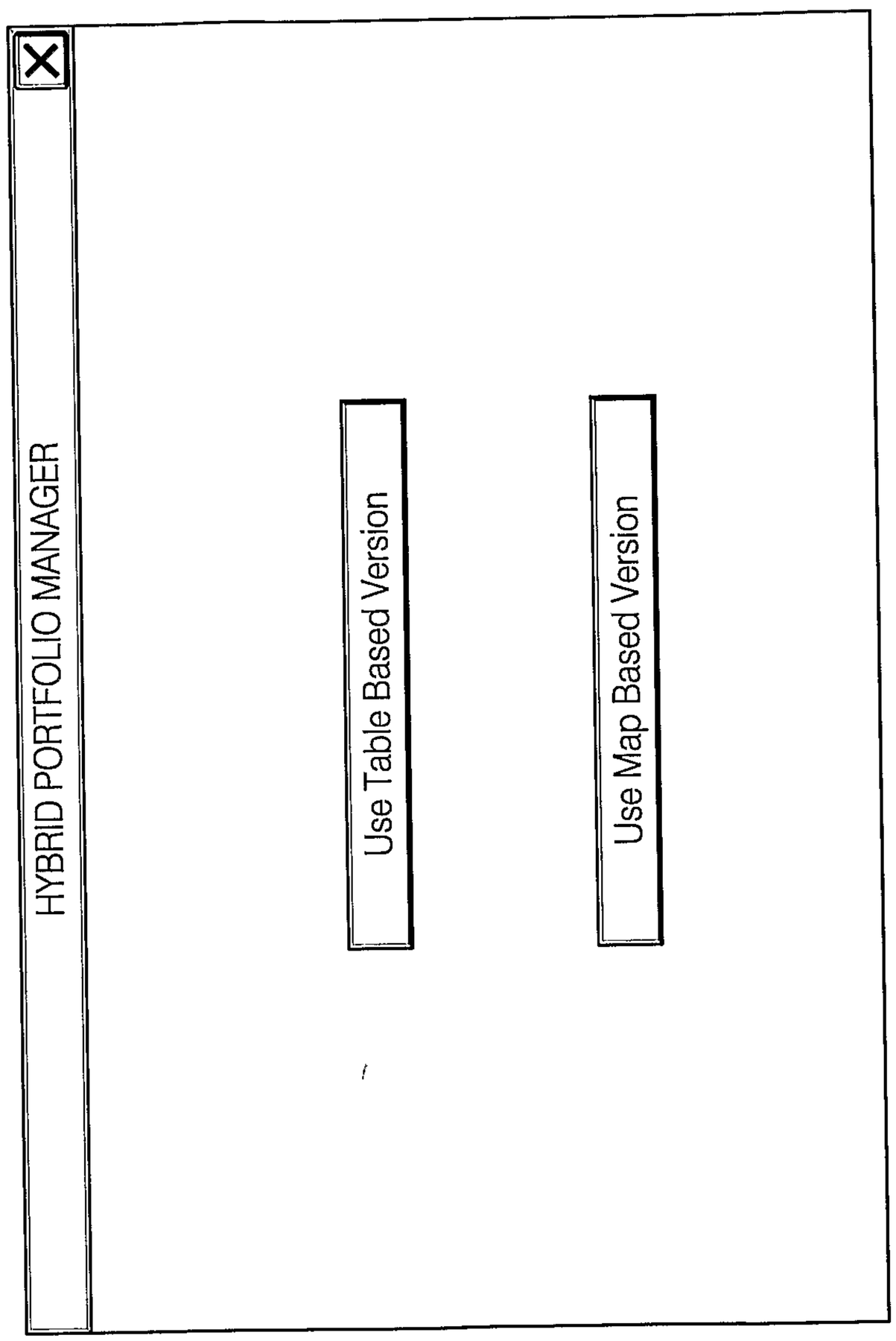
HYBRID PORTFOLIO MANAGER
Use Table Based Version
Use Map Based Version

FIG. 19

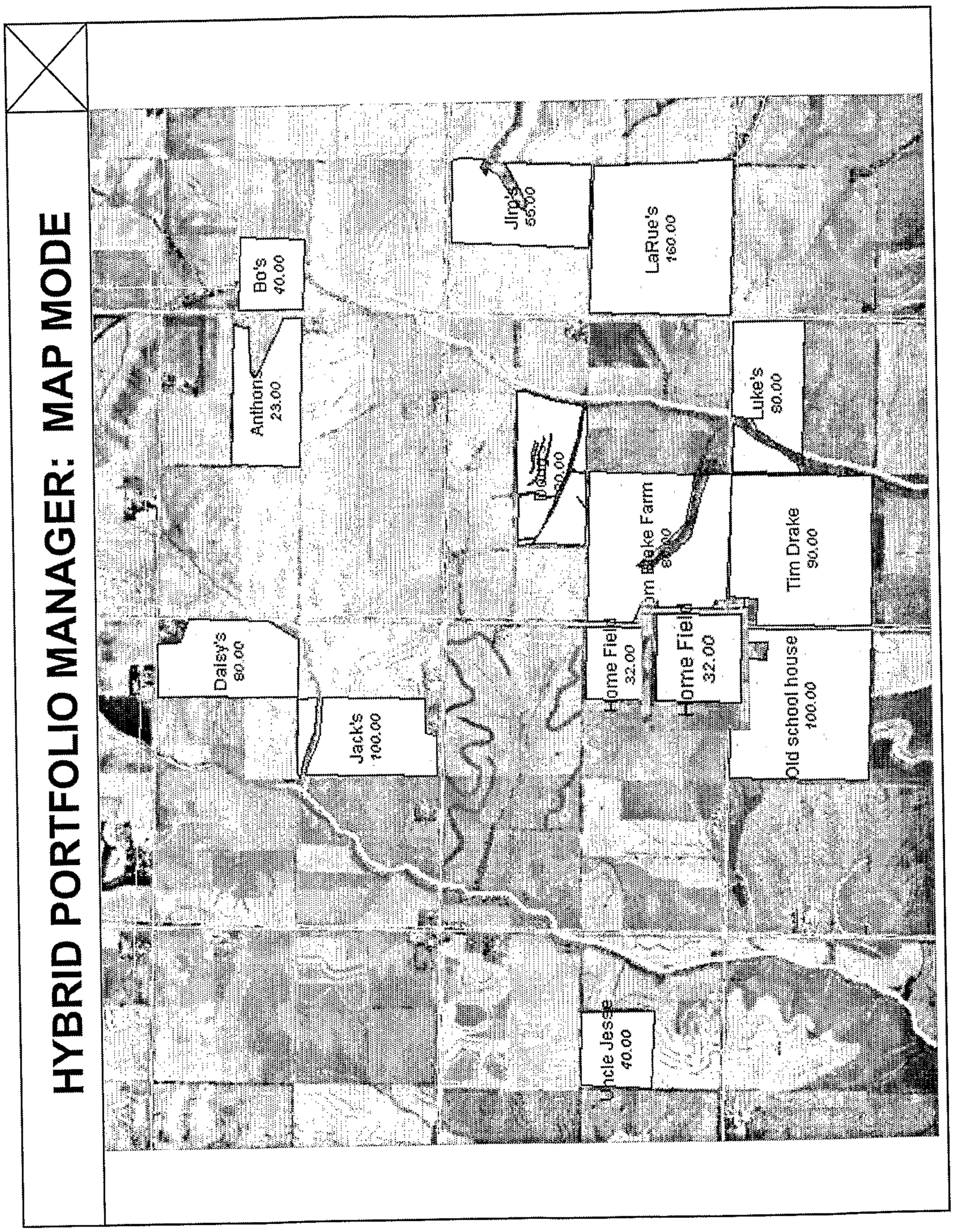
HYBRID PORTFOLIO MANAGER: MAP MODE
Bo's
40.00
Anthony's
23.00
Jim's
55.00
LaRue's
160.00
Luke's
80.00
Tim Drake
90.00
Home Field
32.00
Home Field
32.00
Old school house
100.00
Daisy's
80.00
Jack's
100.00
Uncle Jesse
40.00

FIG. 20

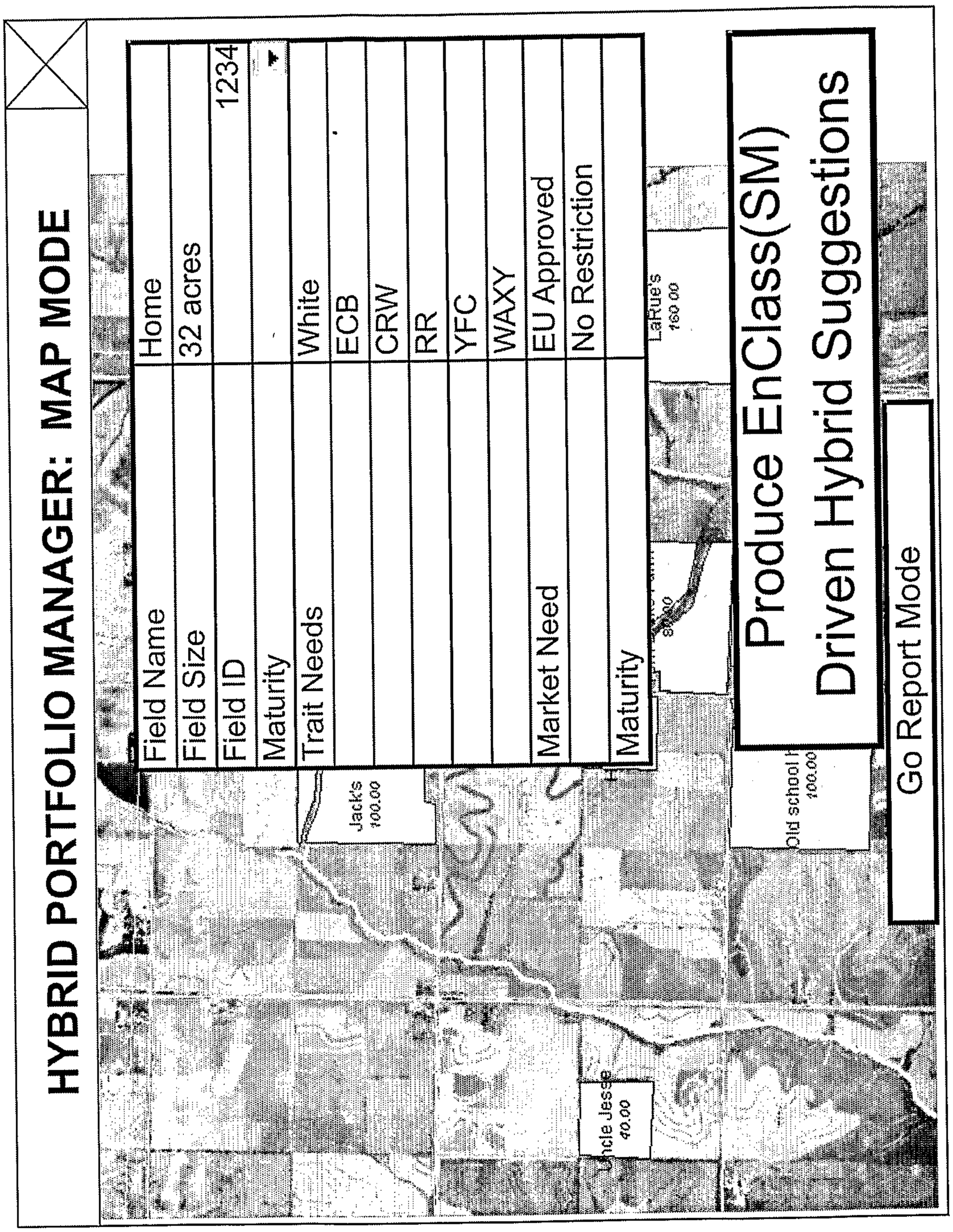
HYBRID PORTFOLIO MANAGER: MAP MODE
Field Name
Home
Field Size
32 acres
Field ID
1234
Maturity
Trait Needs
White
ECB
CRW
RR
YFC
WAXY
Market Need
EU Approved
No Restriction
Maturity
Jack's
100.00
Uncle Jesse
40.00
LaRue's
160.00
Old school
100.00
Produce EnClass(SM)
Driven Hybrid Suggestions
Go Report Mode

FIG. 21

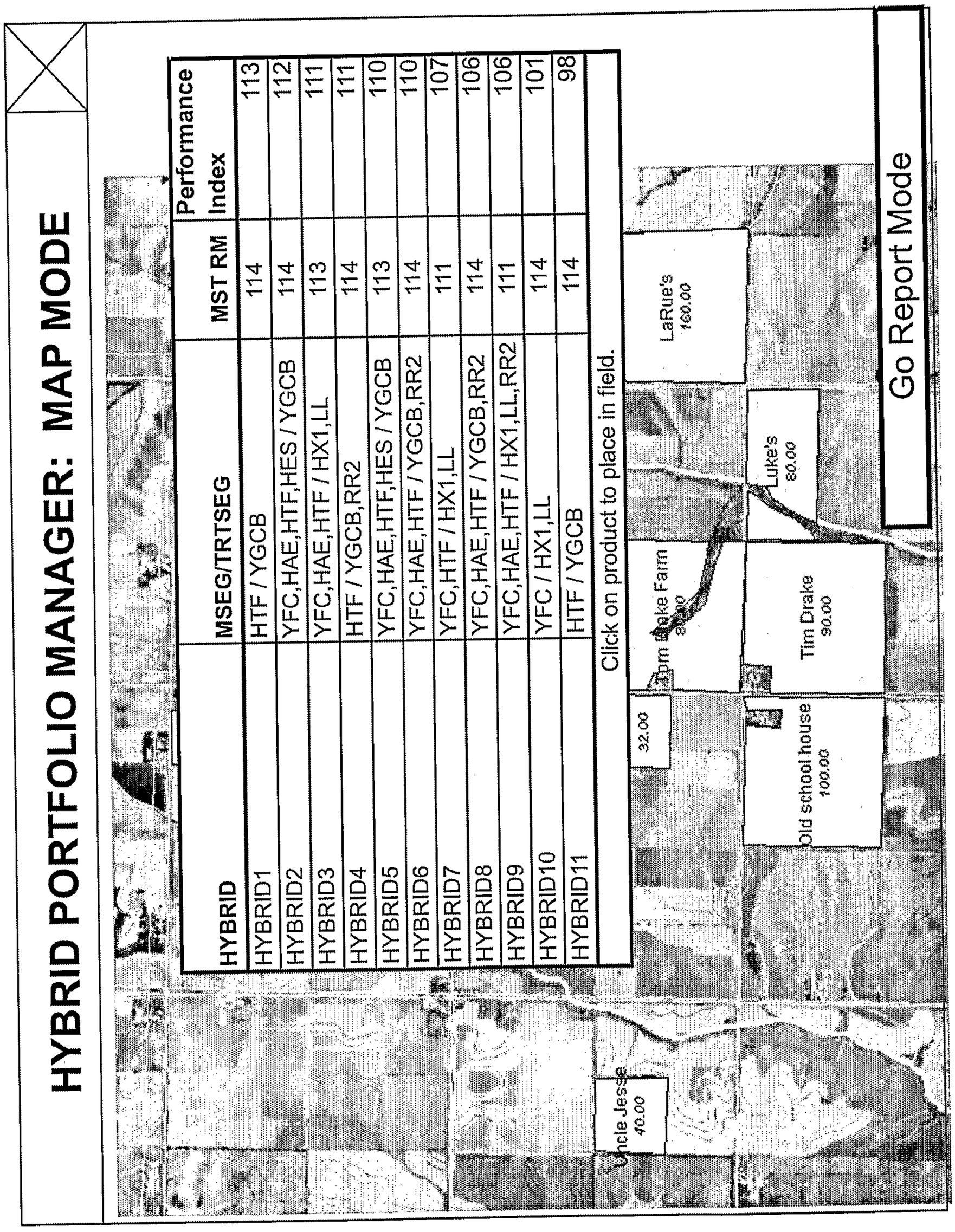
HYBRID PORTFOLIO MANAGER: MAP MODE
HYBRID
MSEG/TRTSEG
MST RM
Performance Index
HYBRID1 HTF / YGCB 114 113
HYBRID2 YFC,HAE,HTF,HES / YGCB 114 112
HYBRID3 YFC,HAE,HTF / HX1,LL 113 111
HYBRID4 HTF / YGCB,RR2 114 111
HYBRID5 YFC,HAE,HTF,HES / YGCB 113 110
HYBRID6 YFC,HAE,HTF / YGCB,RR2 114 110
HYBRID7 YFC,HTF / HX1,LL 111 107
HYBRID8 YFC,HAE,HTF / YGCB,RR2 114 106
HYBRID9 YFC,HAE,HTF / HX1,LL,RR2 111 106
HYBRID10 YFC / HX1,LL 114 101
HYBRID11 HTF / YGCB 114 98
Click on product to place in field.
Uncle Jesse 40.00
32.00
Tim Drake Farm
Old school house 100.00
Tim Drake 90.00
Luke's 80.00
LaRue's 160.00
Go Report Mode

FIG. 22


HYBRID PORTFOLIO MANAGER: MAP MODE
Go Report Mode
Bo's
40.00
Anthony's
23.00
Jim's
65.00
LaRue's
160.00
Luke's
80.00
Tim Drake
90.00
Home Field
32.00
HYBRID2
Old school house
100.00
Daisy's
80.00
Jack's
100.00
Uncle Jesse
40.00

FIG. 23

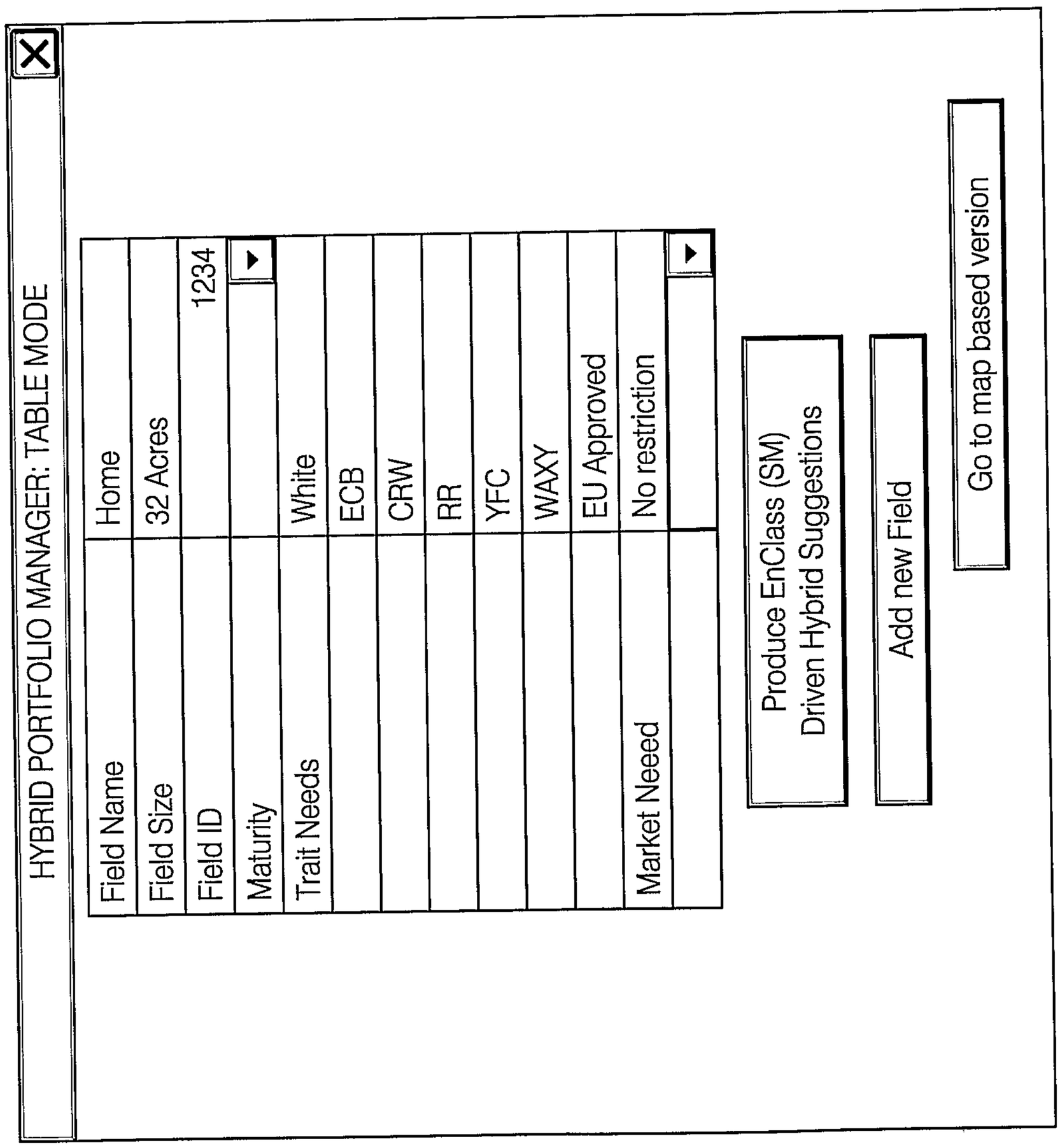
HYBRID PORTFOLIO MANAGER: TABLE MODE
Field Name
Home
Field Size
32 Acres
Field ID
1234
Maturity
Trait Needs
White
ECB
CRW
RR
YFC
WAXY
EU Approved
Market Needed
No restriction
Produce EnClass (SM) Driven Hybrid Suggestions
Add new Field
Go to map based version

FIG. 24

HYBRID PORTFOLIO MANAGER: REPORT MODE

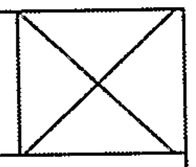

My Fields

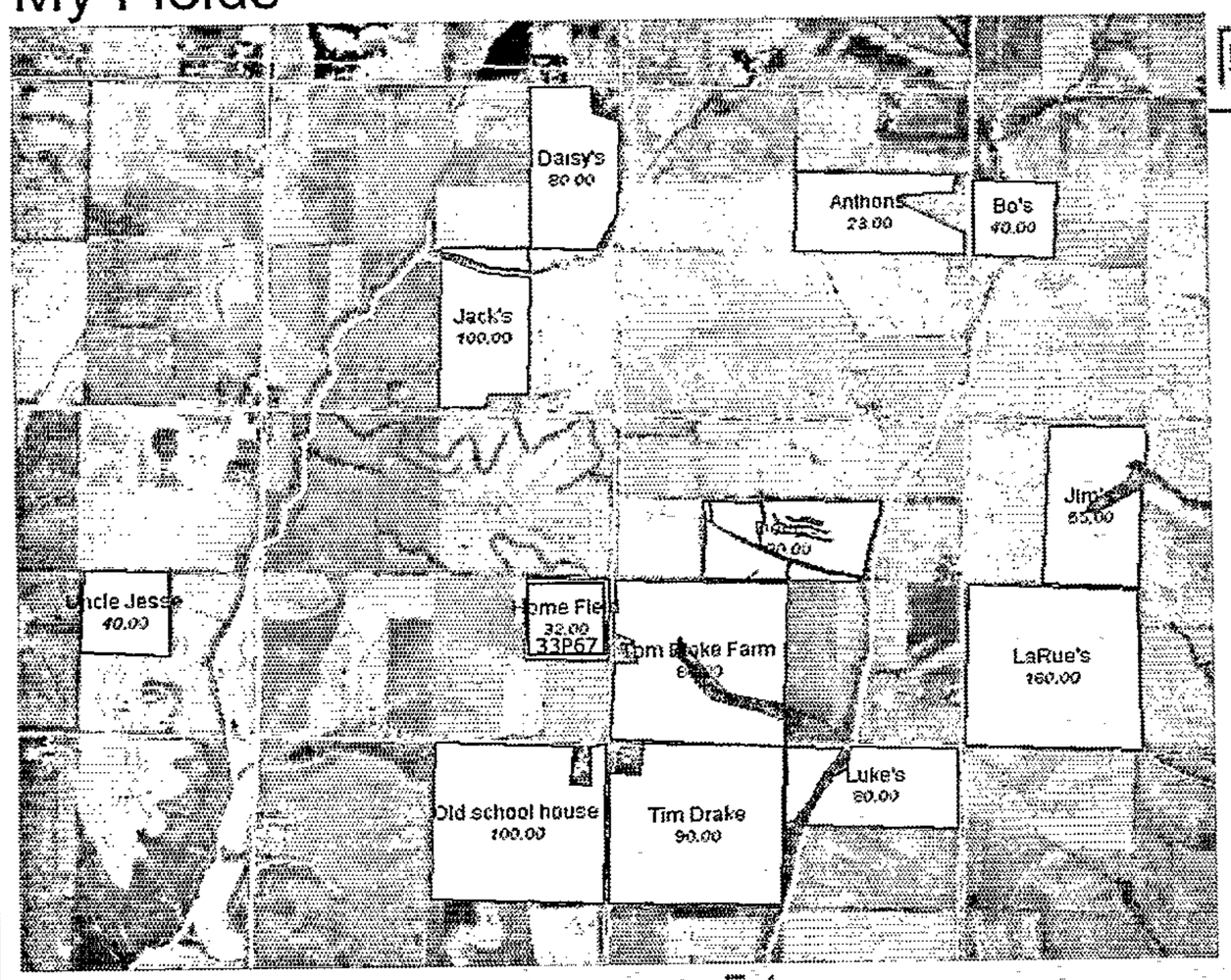

5.0 mi Apply

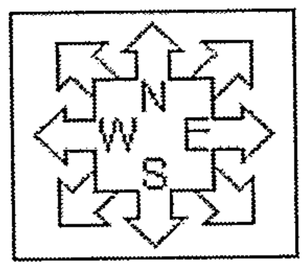

Layer Changes
View Legend
Print
GoTo
Acre Ranges
Lasso

Crop Year 2004

Field Tools:

- Trait risk report
- Delete a Field
- Reports
- Field Preferences

Field Name (click to see field)	Planting date	Crop	Products	Est Growth Stage	Current GDU	vs. Avg	Accum. Precip	vs. Avg	Current Alerts	24 Hr. Forecast	Expected Harvest Date	Work Days to next rain	Projected Yield (bu/ac)	Projected AGI/Ac
Home	4/28/2004	Corn	PROD1	R4	1724	-160	16.1	+2.11	WBC	Pt Cldy, 78	10/1/2004	4.5	220	$ 484
			PROD2											
Old school	5/1/2004	Corn	PROD3	R4	1750	-135	15.9	+2.05	GLS, Anth	Pt Cldy, 79	9/28/2004	4.5	210	$ 462
Tim Drake	4/21/2004	Corn	PROD4	R3	1650	-144	16.5	+1.90	Hail	Pt Cldy, 80	9/22/2004	4.5	195	$ 429
			PROD5											
			PROD6											
Luke's	5/15/2004	Soy	PROD7	R2	1455	-120	15.1	+2.16	JapB	Pt Cldy, 81	9/25/2004	4.5	56	$ 325
Uncle Jesse	5/14/2004	Soy	PROD8	R3	1460	-111	14.1	+2.01	Aphid	Tshowers, 81	9/24/2004	0.5	52	$ 302

FIG. 25

REPORT MODE: WEIGHTED TRAIT ANALYSIS

Hybrids	Acres		Stalks	Roots	Dry down	GLS	Anthra cnose	Stay Green	Drought	Test Weight	Coastal Plain
HYBRID1	100.0		3	4	5	4	**4**	**4**	**4**	**4**	**4**
HYBRID2	250.0		**4**	4	4	**5**	**5**	4	3	3	3
HYBRID3	39.0		5	4	5	6	3	6	7	8	4
HYBRID4	200.0		3	3	3	3	3	3	3	4	**4**
HYBRID5	100.0		4	4	4	4	4	4	4	4	4
HYBRID6	25.0		**6**	**5**	5	**6**	**6**	**5**	**6**	**6**	**5**
HYBRID7	50.0		4	4	**5**	**5**	4	4	4	4	**5**
HYBRID8	100.0		6	**5**	**5**	**5**	**5**	**5**	4	4	4
HYBRID9	20.0		4	**4**	3	3	4	4	4	4	4
HYBRID10	100.0		4	5	5	5	5	5	5	5	5
HYBRID11	200.0		3	4	4	4	**4**	**4**	**4**	**5**	3
Total/ Weighted Acres	1184.0		3.7	3.7	4.0	4.3	4.1	3.9	3.6	3.9	3.7

Go to Hybrid Mix Manager

FIG. 26

REPORT TOOL: HYBRID MIX MANAGER

Cutomer B

		Environment Class			
		Temperate	Temperate Humid	Temperate Dry	High Latitude	Long Term Average
Frequency	% of Mix	30%	30%	20%	20%	100%
Hybrid W	5%	105	95	100	90	98
Hybrid X	70%	115	102	105	80	102.1
Hybrid Y	5%	100	100	95	95	98
Hybrid Z	20%	105	105	110	85	102
Average		106.25	100.5	102.5	87.5	101.67
		111.75	102.15	105.25	82.25	101.67

Risk profile Risk tolerant. Will accept more year to year variability in order to capitalize on high yield conditions.

Invoice Current Product Mix

FIG. 27

INVOICING SYSTEM

Pioneer's Hybrid Portfolio Manager will be sending the following information to Pioneer's invoicing system.

Based on your acreage of: 1184

And the following product mix:

Hybrids	Acres	Percent of Acres	Units
HYBRID1	100.0	8.4	40
HYBRID2	250.0	21.1	100
HYBRID3	39.0	3.3	16
HYBRID4	200.0	16.9	80
HYBRID5	100.0	8.4	40
HYBRID6	25.0	2.1	10
HYBRID7	50.0	4.2	20
HYBRID8	100.0	8.4	40
HYBRID9	20.0	1.7	8
HYBRID10	100.0	8.4	40
HYBRID11	200.0	16.9	80
Totals	1184.0	100	474

Start new farm plan

FIG. 28

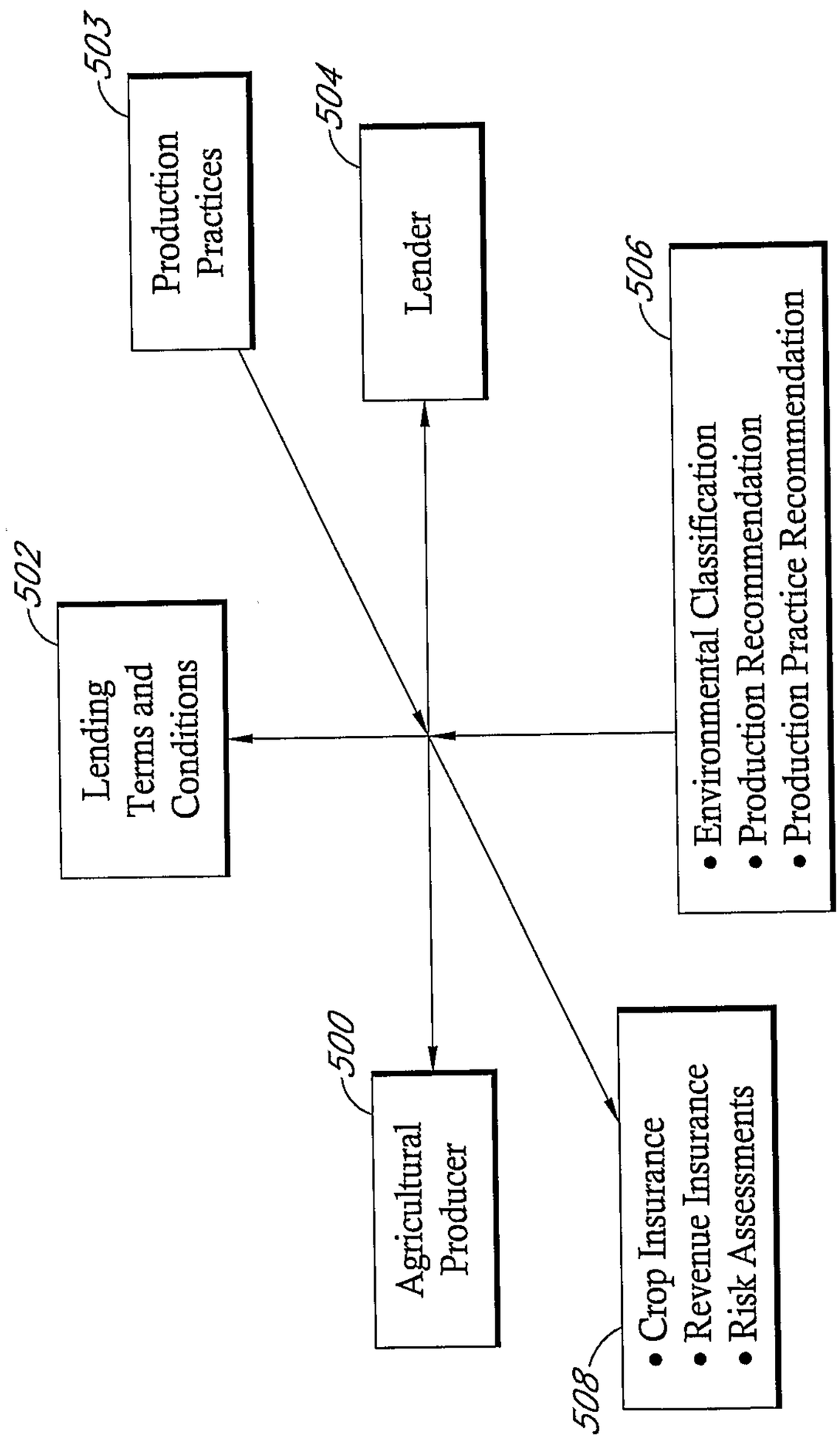
503
Production Practices
504
Lender
506
• Environmental Classification
• Production Recommendation
• Production Practice Recommendation
502
Lending Terms and Conditions
500
Agricultural Producer
508
• Crop Insurance
• Revenue Insurance
• Risk Assessments

FIG. 29

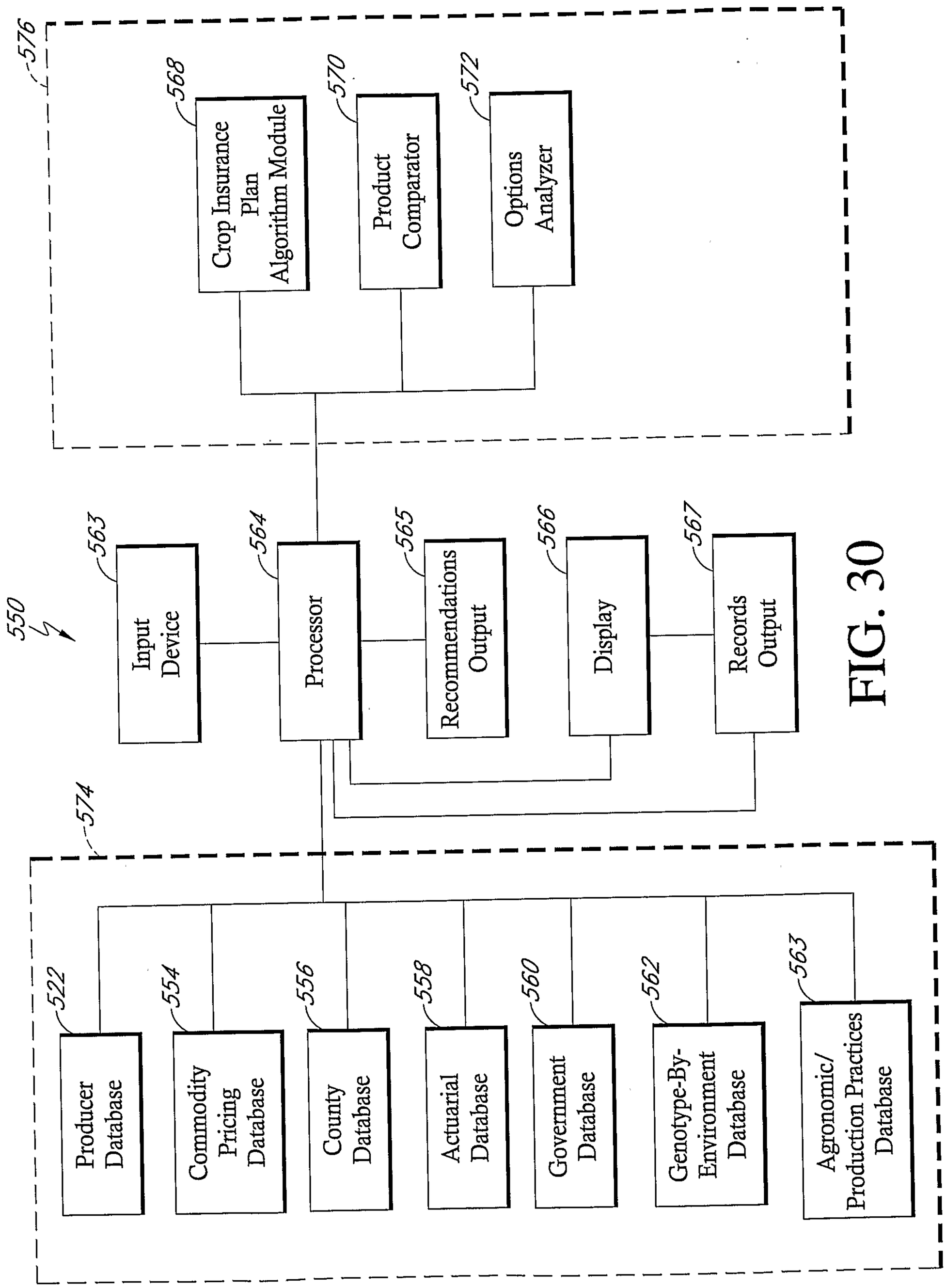
576
568
Crop Insurance Plan Algorithm Module
570
Product Comparator
572
Options Analyzer
550
563
Input Device
564
Processor
565
Recommendations Output
566
Display
567
Records Output
574
522
Producer Database
554
Commodity Pricing Database
556
County Database
558
Actuarial Database
560
Government Database
562
Genotype-By-Environment Database
563
Agronomic/ Production Practices Database

FIG. 30
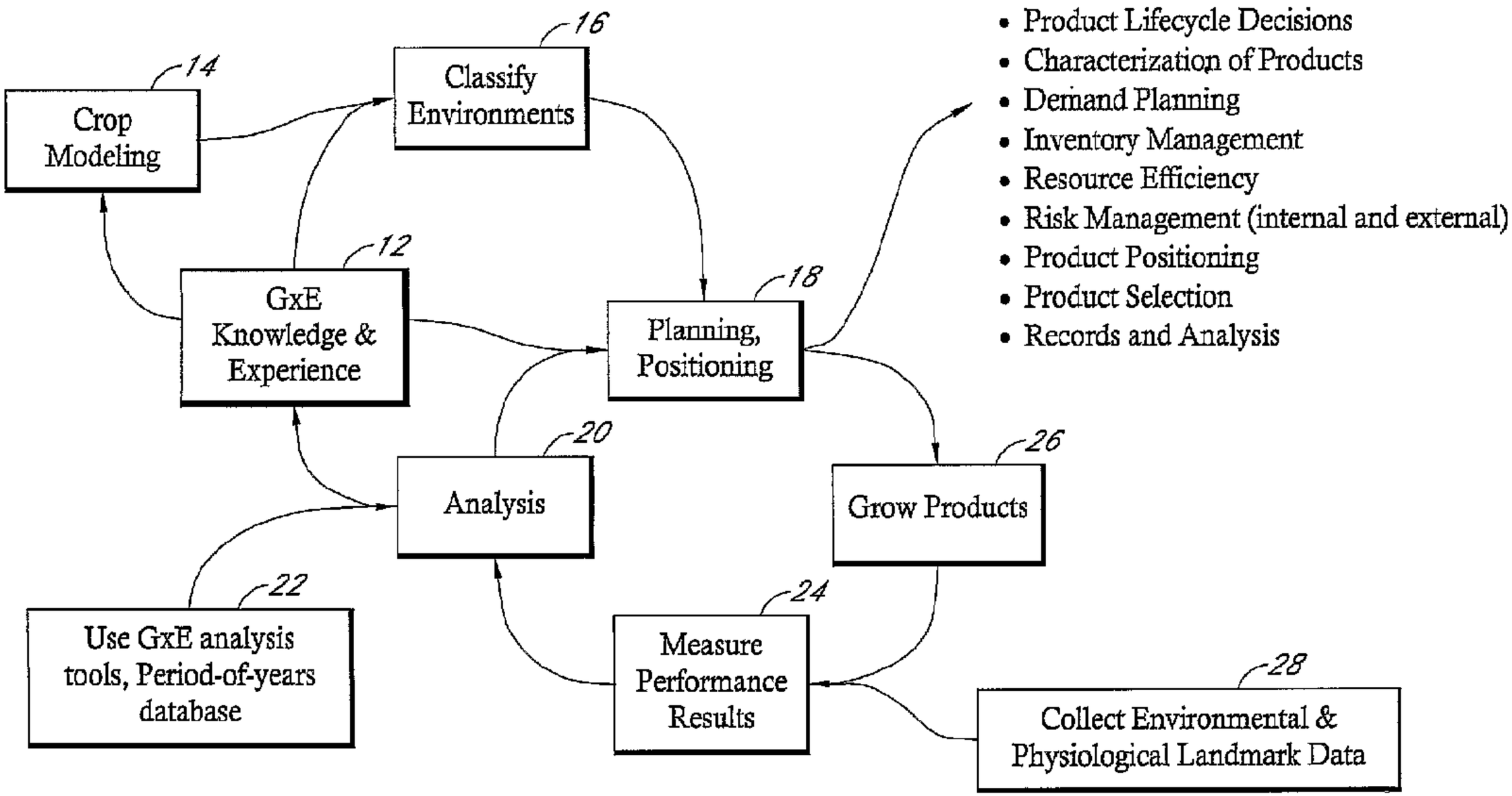
Recommended GxE Paradigm