



INTERNATIONAL APPLICATION PUBLISHED UNDER THE PATENT COOPERATION TREATY (PCT)

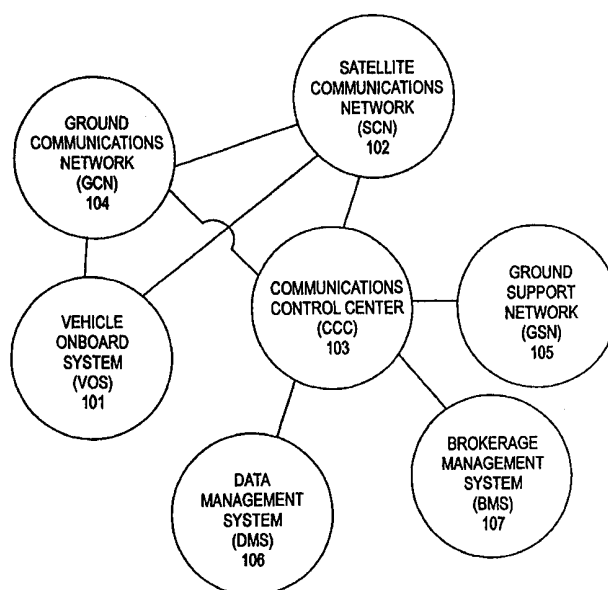
<p>(51) International Patent Classification ⁷ : G08C</p>	<p>A2</p>	<p>(11) International Publication Number: WO 00/26883 (43) International Publication Date: 11 May 2000 (11.05.00)</p>
<p>(21) International Application Number: PCT/US99/26132 (22) International Filing Date: 5 November 1999 (05.11.99) (30) Priority Data: 60/107,174 5 November 1998 (05.11.98) US (71) Applicant: INTERNATIONAL TRUCK AND ENGINE CORPORATION [US/US]; Suite 1300, 455 N. Cityfront Plaza Drive, Chicago, IL 60611 (US). (72) Inventors: DIAZ, R., Gary; 47 Dukes Lane, Lincolnshire, IL 60069 (US). GEMENDER, John, J.; 11819 Indigo Drive, Fort Wayne, IN 46804 (US). DAGER, Steven, J.; 9030 Illinois Road, Fort Wayne, IN 46804 (US). BAUGHMAN, Ronald, L.; 3550 E. 550 Street, Churubusco, IN 46723 (US). (74) Agents: SULLIVAN, Dennis, Kelly et al.; International Truck and Engine Corporation, Suite 1300, 455 N. Cityfront Plaza Drive, Chicago, IL 60611 (US).</p>		<p>(81) Designated States: AE, AL, AM, AT, AU, AZ, BA, BB, BG, BR, BY, CA, CH, CN, CR, CU, CZ, DE, DK, DM, EE, ES, FI, GB, GD, GE, GH, GM, HR, HU, ID, IL, IN, IS, JP, KE, KG, KP, KR, KZ, LC, LK, LR, LS, LT, LU, LV, MA, MD, MG, MK, MN, MW, MX, NO, NZ, PL, PT, RO, RU, SD, SE, SG, SI, SK, SL, TJ, TM, TR, TT, TZ, UA, UG, UZ, VN, YU, ZA, ZW, ARIPO patent (GH, GM, KE, LS, MW, SD, SL, SZ, TZ, UG, ZW), Eurasian patent (AM, AZ, BY, KG, KZ, MD, RU, TJ, TM), European patent (AT, BE, CH, CY, DE, DK, ES, FI, FR, GB, GR, IE, IT, LU, MC, NL, PT, SE), OAPI patent (BF, BJ, CF, CG, CI, CM, GA, GN, GW, ML, MR, NE, SN, TD, TG).</p> <p>Published <i>Without international search report and to be republished upon receipt of that report.</i></p>

(54) Title: LAND VEHICLE COMMUNICATIONS SYSTEM AND PROCESS FOR PROVIDING INFORMATION AND COORDINATING VEHICLE ACTIVITIES

(57) Abstract

A communication system architecture (SA) (100) for a vehicle which may be integrated into the vehicle's multiplexed electronic component communication system (112), and a process for communicating with the vehicle (111) to provide information for and about the vehicle's operational status and coordinating the vehicle's activities. The communication system will include a multi-functional antenna system (115) for the vehicle that will have the capability to receive AM/FM radio and television signals, and transmit and receive citizens band (CB) radio signals, satellite and microwave and cellular phone communications. The antenna (115) may be installed as original equipment or as a back-fit part in the after-market. In either case the multi-functional antenna (115) will be integrated with the vehicle's multiplexed electronic component communication system (112). The process for communicating with the vehicle (111) will involve a communication service for which the vehicle's (111) driver will enroll for and service will continue so long as maintenance fees are paid. The service will be capable of providing various levels of information transfer and coordination. The levels may include vehicle information such as (1) the need for servicing and location of the nearest service center with the necessary parts in stock, (2) routing, and (3) load brokering and coordination. The modular design of the system architecture (SA) (100) will allow it to be employed with the vehicle platform (111) that does not possess a full multiplexed electronic component communications system (112). The resulting vehicle (111), using an after-market application package, will be able to participate in some of the services.

OFF BOARD COMMUNICATIONS NETWORK 100



FOR THE PURPOSES OF INFORMATION ONLY

Codes used to identify States party to the PCT on the front pages of pamphlets publishing international applications under the PCT.

AL	Albania	ES	Spain	LS	Lesotho	SI	Slovenia
AM	Armenia	FI	Finland	LT	Lithuania	SK	Slovakia
AT	Austria	FR	France	LU	Luxembourg	SN	Senegal
AU	Australia	GA	Gabon	LV	Latvia	SZ	Swaziland
AZ	Azerbaijan	GB	United Kingdom	MC	Monaco	TD	Chad
BA	Bosnia and Herzegovina	GE	Georgia	MD	Republic of Moldova	TG	Togo
BB	Barbados	GH	Ghana	MG	Madagascar	TJ	Tajikistan
BE	Belgium	GN	Guinea	MK	The former Yugoslav Republic of Macedonia	TM	Turkmenistan
BF	Burkina Faso	GR	Greece	ML	Mali	TR	Turkey
BG	Bulgaria	HU	Hungary	MN	Mongolia	TT	Trinidad and Tobago
BJ	Benin	IE	Ireland	MR	Mauritania	UA	Ukraine
BR	Brazil	IL	Israel	MW	Malawi	UG	Uganda
BY	Belarus	IS	Iceland	MX	Mexico	US	United States of America
CA	Canada	IT	Italy	NE	Niger	UZ	Uzbekistan
CF	Central African Republic	JP	Japan	NL	Netherlands	VN	Viet Nam
CG	Congo	KE	Kenya	NO	Norway	YU	Yugoslavia
CH	Switzerland	KG	Kyrgyzstan	NZ	New Zealand	ZW	Zimbabwe
CI	Côte d'Ivoire	KP	Democratic People's Republic of Korea	PL	Poland		
CM	Cameroon	KR	Republic of Korea	PT	Portugal		
CN	China	KZ	Kazakstan	RO	Romania		
CU	Cuba	LC	Saint Lucia	RU	Russian Federation		
CZ	Czech Republic	LI	Liechtenstein	SD	Sudan		
DE	Germany	LK	Sri Lanka	SE	Sweden		
DK	Denmark	LR	Liberia	SG	Singapore		
EE	Estonia						

LAND VEHICLE COMMUNICATIONS SYSTEM
AND PROCESS FOR PROVIDING INFORMATION
AND COORDINATING VEHICLE ACTIVITIES

5

BACKGROUND OF THE INVENTION

This is a non-provisional application claiming priority under provisional patent application serial number 60/107,174, filed November 5, 1998.

10

15

20

25

This invention relates to a communication system architecture (SA) for a vehicle which may be integrated into the vehicle's multiplexed electronic component communication system, and a process for communicating with the vehicle to provide information for and about the vehicle's operational status and coordinating the vehicle's activities. The system architecture includes an off board communication network. The communication system will include a multi-functional antenna system for the vehicle that will have the capability to receive AM/FM radio and video signals, and transmit and receive citizens band (CB) radio signals, short range radio frequency, satellite and microwave and cellular phone communications. The antenna may be installed as original equipment or as a back-fit part in the aftermarket. In either case the multi-functional antenna will be integrated with the vehicle's multiplexed electronic component communication system. The process for communicating with the vehicle will involve a communication service for which the vehicle's driver will enroll for and service will continue so long as maintenance fees are paid. The service will be capable of providing various levels of information transfer and coordination. The levels may include vehicle information such as (1) the need for servicing and location of the nearest service center with the necessary parts in stock, (2) routing, and (3) load brokering and coordination. The modular design of the system architecture (SA) will allow it to be employed with the vehicle platform which does not possess a full multiplexed electronic component communications system. The resulting vehicle, using an aftermarket application package, will be able to participate in some of the services.

PRIOR ART

30

Vehicle communication systems have been described before in the prior art. These systems in some cases related to vehicle maintenance and service. None of them took a direct feed of vehicle status from the vehicle internal communication system. Some of the prior art systems provided routing

instructions. None of them used the concept of independent vehicles in a network as probes for information on driving condition status. None of the prior art coordinated vehicle load transfers of independent carriers to allow the independent day trip carriers to act in concert for long distance load transfers.

5

SUMMARY OF INVENTION

The invention is an intelligent information system architecture and process for commercial and other transportation vehicles that provides improved productivity, effectiveness, safety and other benefits. Moreover, the system architecture is tailored to the different businesses.

10

Commercial vehicles are tools for businesses. Like any tool, the commercial vehicle may be used in various applications depending on the businesses specific needs. All commercial vehicles require some kind of external information to enhance the use or performance of the vehicle. Of this information, some is generic to all businesses using commercial vehicles and some is specific to particular industries. The commercial vehicle platform required by this invention has an internal communication system with multiplexed electronic components using wireless as well as wired communications. Electronic components are communicated with and controlled through this network. Included among the electronic components is a multi-functional antenna system for the vehicle. The antenna(s) system will replace all current vehicle antennas such as CB, cellular, TV, and AM/FM/Weatherband radio, satellite, LORAN navigation, and other bands of the electromagnetic spectrum. The antenna(s) system may be installed as original factory equipment in the vehicle or as after market equipment. Also, included amongst the electronic equipment on the commercial vehicle platform are all the numerous speakers, microphones, and enunciators contained on the vehicle, and integrated into a modular integrated package.

15

20

25

The multiplexed system may gather the status of various operating parameters of the vehicle from the electronic components. The operating status of the vehicle may be uplinked through the multi-functional antenna system to one or more external communications control centers (ECCC). The ECCCs and the enrolled vehicle platforms generally comprise the communications system architecture (SA), although the SA is expected to include service and parts centers as well as weather, and routing and traffic tracking centers. There are three anticipated phases to implement the SA. They are:

30

1. Maintenance and Service
2. Routing and Trip Information
3. Business Specific Information/Coordination

5 All phases involve at a minimum two way communication between the ECCC and the enrolled vehicle platforms. The vehicle platforms may be any mobile vehicle. Only medium and heavy duty trucks and people transportation buses are described for illustration here. Additional components or functions which may be included into the platform system by the use of software modules and/or hardware components which once installed in an electronic cabinet will integrate the additional
10 functions into the multiplexed system. This installation will make use of standardized modules and interface components.

Phase One (1) involves the maintenance and servicing of the vehicle platforms. The internal multiplexing system of the vehicle platforms will interconnect all of the electronic components of the
15 vehicle. As such the status of vehicle systems may be uplinked to the ECCC without driver intervention. The status will include, but is not limited to key engine parameters provided from the engine electronic control module, transmission controller, anti-lock brake (ABS) status from the ABS controller, and trailer load and installation status, as well as truck cargo and conditions. The status information is only limited as far as to electronic component inputs which may be provided. The ECCC
20 will analyze the vehicle operating status and downlink information and instructions to the vehicle. The downlinked information will include maintenance needs of the vehicle. Such maintenance needs might include the need for immediate service. In this case the downlinked information will include the location of the nearest vehicle service center which has the parts in stock to effect the repairs. It will also include routing instructions to get to the nearest service center. Routing instructions will be
25 discussed further below in the description of Phase Two (2) Routing and Trip Information. The multiplexed vehicle electronic controllers will be able to sense erratic operation of the vehicle using monitors on steering, engine, and brake components as well as the trailer status. Should the uplinked status indicate an erratic driving pattern, the ECCC will contact the driver directly recommending a break and if necessary contact the vehicle's owner and in a last case notify highway or police
30 authorities to provide warnings. The vehicle platform may also be configured to provide immediate feedback directly to the operator based on the business needs of the owner.

The Phase 1 information is viewed as generic type information valuable to owners of all mobile vehicles with particular interest to commercial vehicle owners.

5 The multiplexed vehicle may include infrared heat sensing apparatus, among apparatus using other frequency ranges and pressure sensing devices, to detect animals, vehicles and other heat emitting objects during poor visibility or nighttime driving. This will include the ability to sense the range to objects being approached. The electronic controllers will provide the driver warnings of the status directly through the integrated speakers and will uplink the information to the ECCC so the animal crossings may be provided to enrolled vehicle platforms in the vicinity. The ECCC will use the vehicle
10 platforms with their sensory inputs as probes to establish a real time picture of a particular region; thereby, augmenting the information provided by any one service.

Phase 2 involves routing and trip information for the enrolled vehicle platforms. At the drivers active request or upon regular intervals, the ECCC will provide routing information to the enrolled
15 vehicles. The ECCC will have a running fix of the enrolled vehicles' locations. The routing information will allow the drivers of the vehicle platforms to choose and use the most efficient routes to transit. Prior art routing information included the best path based upon the shortest distance. Of course the shortest mileage is not necessarily the most efficient route. The ECCC will also have a geographic fix of devices and locations pertinent to the business and its needs. The ECCC upon sensing the
20 uplinked location of the vehicle platforms will analyze the location of the vehicle. The ECCC will then collect input traffic information throughout the NAFTA countries (or other contiguous geographic regions) from Department of Transportation (DOT) repeaters (or international equivalent service), weather information from the National Weather Service (or international equivalent service) and other route effecting information from news services such as civil unrest or labor strife, as well as the shortest
25 distance routing information. The traffic condition ECCC will then provide a cohesive route plan through electronic downlinking to the enrolled vehicle platforms with automatic updates upon the changing of the input information. Phase 2 routing information will be very useful in regional or line haul applications where a cohesive route plan means significant savings in operator costs and shipping expenses. Additionally, the routing information will be valuable for any business which has vehicles
30 traveling in environments which are subject to rapidly changing conditions.

The school bus industry could utilize the varying downlinked routing plans during foul weather as well as providing instructions to substitute drivers unfamiliar with normal planned routes. The

geographic reference information part of the routing information may be used to notify the operator and ECCC of both ideal and hazardous geographic zones.

5 The electric, gas, and telephone utility industry could use the routing information to direct work crews during response to foul weather or emergencies. In these situations, utilities are known to borrow crews and vehicles from utilities from other locations, sometimes from as far as thousands of miles away. Prior art vehicle tracking did not include visiting crew vehicles and coordination was not cohesive or well controlled. The ECCC can provide routing to these borrowed work crews and vehicles to coordinate response and the use of the vehicle as a tool for the business.

10 Municipal emergency vehicle small and large fleets could use the routing information to ensure that emergency vehicles such as police, fire, and ambulance vehicles may avoid obstacles such as traffic jams, bad weather, closed roads, open draw bridges, and the like. The ECCC input information will include the status of these intra-city and country obstructions to smooth passage and use this information to compute and downlink the most effective route to the emergency response vehicles. As with utility vehicles, some events or conditions require a response from out of area crews and vehicles. The ECCC routing and trip information will be invaluable to providing command and control of the out of area as well as local emergency vehicles and crews.

20 Phase Three (3) involves Business Specific Information/Coordination. For some business applications this will require the enrollment of vehicle platforms in various key locations throughout the participating countries. The general process involves gathering the locations of participating vehicles, evaluating the required tasks, and then directing the enrolled vehicle platforms to the locations to enhance the overall performance of the participating vehicles and organizations. Phase 3 will integrate the information transfers and controls of Phases 1 and 2 in that only vehicles which are in a proper operating status will be directed to be applied as tools for the desired functions, and in most cases routing directions will be required to fully coordinate diverse and far flung work crews or vehicles for work efforts.

30 In the utility area, for instance, the multiplexed vehicle platforms will also include electronic seat sensors or other occupant detection devices to monitor the manning levels of the response vehicles. This information will be uplinked by the multi-functional antenna system to provide manpower response estimates of the crews. The ECCC will track man hours worked in order to control overtime

and ensure legal work hour requirements such as required in Department of Transportation (DOT) or Nuclear Regulatory Commission 10 C.F.R. 20 regulations are not exceeded. The electronic sensors in the multiplexed vehicle platform may also be used to track passenger entry and egress from buses. Information will be uplinked to record completed missions and to plan optimized pick-up locations.

5 The most far reaching application of Phase 3 business coordination is related to the regional and line haul trucking businesses. Phase 3 for these businesses involves a 'Pony Express' Service for transporting goods. Under this brokerage service vehicle owners or drivers will sign up to make deliveries within a geographic radius so that they may make transfers of goods (i.e. trailer loads) and enable them to return to their home each night. A 200-300 mile radius will allow a driver to make a
10 pickup and transfer along a route to another driver in an adjacent 200-300 mile radius circle in order to move shipments of goods. In this way Phase 3 will allow regional day hauler tractor trailers to participate in a national or NAFTA or international transportation system while still sleeping in their own beds each night. It will allow small trucking entities to be more coordinated than large fleets due to the integration of vehicle operating status and routing under Phases 1 and 2. The integration of the
15 independently owned multiplexed vehicle platforms will allow individual owners or small trucking firms to compete on an international level with minimum investment. Phase 3 implementation will need to be delayed until drivers with the overlapping work radii are enrolled in the Phase 1 and 2 services. Once the ECCC receives a request for a load transfer, it will contact the vehicle platforms within the most efficient transit path based upon the calculated Phase 2 routing analysis. Once the impacted drivers
20 electronically agree to participate in the specific load transfer, the automatic routing information will commence with allowance for calculating rendezvous points. The load will be tracked using the Phase 1 service until completion of the journey. The load owner will be periodically automatically updated on delivery status if he or she so desires.

25

DRAWINGS

Other objects and advantages of the invention will become more apparent upon perusal of the detailed description thereof and upon inspection of the drawings, in which:

30 Fig. 1 is an overview drawing of a communication network for mobile vehicles made in accordance with this invention.

 Fig. 2 is a perspective of a mobile vehicle made in accordance with this invention.

 Fig. 3 is page 1 of a process for an off board communication network for detecting and correcting a fault in a mobile vehicle made in accordance with this invention.

Fig. 4 is page 2 of the process of Fig. 3.

Fig. 5 is another embodiment of a process for an off board communication network for detecting and correcting a fault in a mobile vehicle made in accordance with this invention.

Fig. 6 is page 1 of a further embodiment of the process of Figure 5.

5 Fig. 7 is page 2 of the process of Fig. 6.

Fig. 8 is page 1 of a process for a brokerage management system component of an off board communication network made in accordance with this invention.

Fig. 9 is page 2 of the process of Fig. 8.

10 Fig. 10 is page 1 of another embodiment of a process for a brokerage management system component of an off board communication network made in accordance with this invention.

Fig. 11 is page 2 of the process of Fig. 10.

Fig. 12 is page 3 of the process of Fig. 10.

Fig. 13 is page 4 of the process of Fig. 10.

Fig. 14 is page 5 of the process of Fig. 10.

15 Fig. 15 is page 1 of a driver initiated process for an off board communication network for detecting and correcting a fault in a mobile vehicle made in accordance with this invention.

Fig. 16 is page 2 of the process of Fig. 15.

Fig. 17 is another embodiment of a driver initiated process for an off board communication network for detecting and correcting a fault in a mobile vehicle made in accordance with this invention.

20 Fig. 18 is an external condition initiated process for directing the routing and operation of a network of mobile vehicles made in accordance with this invention.

Fig. 19 is a data management system for coordinating information related to external conditions that may impact a network of mobile vehicles made in accordance with this invention.

25 Fig. 20 is a process for an off board communication network for tracking and directing routine and periodic maintenance of a mobile vehicle made in accordance with this invention.

Fig. 21 is a vehicle initiated process for a brokerage management system component of an off board communication network made in accordance with this invention.

Fig. 22 is a diagram for illustrating some brokerage management system processes and external condition rerouting.

30

DETAILS OF INVENTION

5 Figures 1 to 22 show a land vehicle communications system and process for providing information and coordinating vehicle activities. A land vehicle off board communication network 100 made in accordance with this invention may be comprised of any number of the subparts shown in Figure 1. Both a centralized and de-centralized control scheme embodiment will be described. These subparts consist of: a Vehicle Onboard System (VOS) 101; a Satellite Communication Network (SCN) 102; a Communication Control Center (CCC) 103, short for the ECCC described earlier; a Ground Communication Network (GCN) 104; a Ground Support Network (GSN) 105; a Data Management System (DMS) 106; and a Brokerage Management System (BMS) 107. The minimum requirements for a vehicle communication network 100 are a VOS 101, a GSN 105, and either a SCN 102 or a GCN 104.

15 The VOS 101 serves two primary functions. The first is to provide information and requests to the CCC 103 through either the SCN 102 or the land based GCN 104. This information and these requests result in commands, queries, directions, and recommendations back from the CCC 103. The second primary function of the VOS 101 is to act as a mobile sensor platform for the CCC 103 and the DMS 106. The mobile sensor steps and components of the VOS 101 will be discussed below.

20 The SCN 102 and the GCN 104 may generally described as off board communication networks. In the decentralized embodiment of the invention, the GCN 104 may be integral to and carry on all the functions of the CCC 103. The SCN 102 is a network of one or more satellites which provide remote communication to, from, and between a mobile vehicle 111 that includes a VOS 101 and the other applicable subparts of the vehicle communication network 100. The SCN 102 will be a conventional network known in the art. The use of the network for transfer of VOS 101 as a sensor information and vehicle load management by the BMS 107 is new.

25 The GCN 104 is a network on the ground that may consist of any combination of telephones, RF transponders, radio, cellular phones, and the internet. The GCN 104 will be a conventional network known in the art. The use of the network for transfer of VOS 101 as a sensor information and vehicle load management by the BMS 107 is new.

5 The CCC 103, required only in the centralized control embodiment of the invention, analyzes input and requests from the other subparts and issues requests, directions, and recommendations to the other subparts. The CCC 103 will embody a single organization or several working in concert to analyze problems and needs and come up with solutions. The CCC 103 may include the DMS 106 although the DMS 106 may be a separate data system. The DMS 106 will collect and collate information from various sources that will include external conditions that may impact the vehicles 111. The incoming information may be from the VOS 101 as a sensor and as a monitored vehicle 100, the Department of Transportation traffic reports, the National Weather Service, news sources such as the Cable News Network (CNN) or the Associated Press, and road map direction generating systems such as those commercially available. This listing is not exclusive.

10 The GSN 105 is comprised of a network of vehicle support facilities that may include parts warehouses, vehicle service and maintenance centers, information services (a.k.a. 'help desk') and road service providers such as tow trucks or wreckers. The GSN 105 will provide parts and service as necessary to return or maintain a mobile vehicle in service. It may include vehicle dealers and independent service and parts providers.

15 The BMS 107 provides two primary functions. The first function is to provide shippers of goods and materials a single point of contact to electronically arrange shipments of materials by both tractor-trailer and smaller vehicles. The loads may include straight truck applications and also people for bus transportation. The BMS 107 takes the shipping request and will then determine the route through the DMS 106. The BMS 107 will then contact member Vehicle 111s, determine availability and economics of the associated Vehicle 111s, contact the Vehicle 111s to offer and arrange the necessary vehicle 111s along the shipment route, and make arrangements for rendezvous and load transfers to implement the transfer. The BMS 107 will contact out of network carriers as necessary to arrange the shipment. The BMS 107 will monitor and receive VOS 101 reports on the road and vehicle conditions and make changes to the route or carriers as necessary to effect the shipment order. The second function of the BMS 107 is to provide the owners and drivers of Vehicles 111 electronic brokerage services. The owners or drivers of the vehicles, usually in the Class 5 to 8 as determined by the Gross Vehicle Weight (GVW), will sign up the vehicle for the load brokerage service. The BMS 107 will contact available vehicles 111 or their owners with potential haulage opportunities and provide instructions to the vehicle as far as rendezvous, load transfers, and routing. In at least one embodiment, the BMS 107 will be integral to the CCC 103.

The VOS 101 may include as complex as a multiplexed vehicle system that includes an internal communication backbone 112 allowing communication between electronic components using standards and communication protocols such as the Society of Automotive Engineers (SAE) J1708, J1587, J1939 communication protocols or a like proprietary variant. The communication backbone 112 may be as simple as a loose network of sensors and components connected in a point-to-point fashion. The more complex version is shown in Figure 2. The internal electrical communication backbone 112 is electrically engaged to provide a communication path between various electronic devices and controllers as part of the VOS 101. The vehicle 111 has an engine 113 engaged to a transmission 114. The transmission is engaged to a drive train 118 for driving the wheels 126. The engine 113 is controlled and monitored by an engine electronic control module (ECM) 113a that is electrically engaged to the communication backbone 112. The engine ECM 113a may receive and communicate status of the engine and auxiliaries including but not limited to engine performance, engine coolant parameters, engine oil system parameters, air intake quality, and other monitored parameters. The transmission 114 if automatic or semi-automatic may be controlled and monitored by a transmission electronic control module 114a that is electrically engaged to the communication backbone 112. The vehicle 111 may have an onboard computer (OBC) 119 which if present will be the lead message arbitrator or lead controller for the vehicle 111. The OBC 119 will collect input and send requests from and to the CCC 103 through an onboard communications means and either the SCN 102 or the GCN 104. The OBC 119 will act as a lead message arbitrator or lead controller, whose orders in conflict with other controllers will countermand. If the vehicle 111 does not have an OBC 119, then another ECM such as the engine ECM 113a will act as the lead controller. The onboard communication means may be a satellite access antenna 115 that may be included in a sun visor 128 or a cellular phone antenna 116 with a phone transceiver 116a. The communication means may additionally be any vehicle to land method and equipment. The wheels 126 may include anti-lock (ABS) brakes. The anti-lock brakes may be controlled by an anti-lock brake electronic control module (ABS ECM) 117. The ABS ECM 117 is electrically engaged to the communication backbone 112 and like the other ECMs provides status of the system to the OBC 119 or other lead controller and hence to the CCC 103 through the onboard communication means. The onboard communication means provides input of its own system operability to the OBC 119 or other lead controller. A tire pressure sensor 126a is mounted on each wheel. The tire pressure sensor 126a measures each tires pressure and sends radio signal to a receiver 126b that is electrically engaged to the communication backbone 112. Tire pressure is an indicator of tire wear, the need for a pressure adjustment, or vehicle loading depending on the pressure distribution across the tires and a specific vehicle history maintained by either the OBC 119 or the DMS

106 remotely. An electronic odometer may also be tied to the communication backbone 112 provide
input of miles traveled to the OBC 119, other lead controller, and the CCC 103 remotely. A navigation
system such as those based on GPS and Dead Reckoning may be installed and engaged to the
communication backbone 112 with an appropriate antenna 136 and transceiver 137 for providing input
5 of the vehicle 111's geographic position. The above mentioned ECMs and sensors are examples of
specific vehicle inputs providing a specific vehicle status.

Other sensors on the vehicle 111 provide the VOS 101 with indications of external conditions
that may be valuable to other vehicles tied to the communication network 100. Some examples include
10 a road ice sensor 123. The road ice sensor 123 can be as simple as an infrared transceiver directed
downwards to a road surface 133. Road surfaces 133 with ice, snow, black ice, or water, or dry will
give different infrared reflective signals back to the road ice transceiver 123. The road ice transceiver
123 is also electrically engaged to the communication backbone 112. The vehicle 111 may include an
infrared animal detector 124 tied to the communication backbone 112. The infrared animal detector
15 124 detects large animals crossing the road such as elk, moose, or deer. In addition to providing the
driver with a warning message or alarm, the VOS 101 will provide the information to the DMS 106
externally. This information will be logged and provided to other drivers entering the vicinity of the
vehicle 111 acting as an animal crossing detector. The vehicle may also have an external security
camera 125 for detecting thieves, high-jackers or other threats 131 to the driver or his load. The CCC
20 103 may notify the local police or private security firms upon receiving transmission of a crime in
progress. The VOS 101 may also include local weather monitors 134 tied to the communication
backbone 112. The local weather monitors 134 can include temperature, wind speed, and humidity.
This information will provide the DMS 106 with validation and confirmation of National Weather Service
information.

25
The lead message arbitrator or lead electronic controller may be programmed for
communication with the off board communication network through the communication means engaged
to the internal communication backbone 112. The lead electronic controller is also programmed for
transmitting an indication of an abnormal condition in one of the monitored vehicle components to the
30 off board communication network 100 through the vehicle internal communication backbone 112 and
the communication means. The lead electronic controller may be programmed for receiving
instructions for action to address the abnormal condition from the off board network 100 through the

communication means. The lead electronic controller may also be programmed for notifying a driver of the vehicle 111 of driver actions of the received instructions from the off board network 100.

5 The lead message arbitrator or lead electronic controller may also be programmed for receiving a query for additional information from the off board network 100 related to the abnormal condition. The lead controller may be programmed for obtaining the additional queried information about the abnormal condition through the internal communication backbone without driver intervention. The lead controller may be programmed for transmitting the additional queried information to the off board communication network through the vehicle internal communication backbone 112 and the
10 communication means without driver intervention.

The instructions the lead electronic controller is programmed for receiving for action to address the abnormal condition from the off board network may include a closest location of the repair parts to correct the abnormal condition and directions to the closest location. Additionally, the indication of an
15 abnormal condition the lead electronic controller is programmed for monitoring may be monitored through either the engine ECM 113a, the transmission ECM 114a, anti-lock brake ECM 117, or the OBC 119.

One embodiment of the data management system is shown in Figure 19. The data
20 management system 106 may be integral to the communications control center in a centralized control scheme. The embodiment shown in Figure 19 is for control of network vehicles as a result of external conditions which include external conditions sensed by Vehicle onboard systems 101. The embodiment of Figure 19 is comprised of a computer useable medium having computer readable program means embodied in the medium for causing storage of network vehicle sensed conditions.
25 The vehicle sensed conditions are communicated through the communication means engaged to the internal communication network 112 of the sensing network vehicles. For this embodiment, the vehicle sensed conditions are in environments that may impact at least one of the network vehicles. Additionally, the data management system 106 has computer readable program means for causing communication with weather information in environments which may impact at least one of the network
30 vehicles from a weather service. In this embodiment, there is also a computer readable program means for causing communication querying for and reception of information on a civil disturbance in environments which may impact at least one of the network vehicles. The data management system

106 has computer readable program means for causing communication with, reception of, and response to queries on the vehicle sensed conditions, weather information, civil disturbances.

5 The off board network 100 may be utilized for a number of processes involving different combinations of Vehicles 111 with Vehicle onboard systems (VOSs) 101; the satellite communications network (SCN) 102; a communications control center (CCC) 103, the ground communications network (GCN) 104; the ground support network (GSN) 105; a data management system (DMS) 106; and the brokerage management system (BMS) 107.

10 A first process for the off board communication network 100 is for detecting and correcting a fault in a mobile vehicle 111 with a VOS 101 is shown in Figures 3 and 4. This process may be performed by a centralized entity or the subparts performed by a combination of entities. One embodiment of this process has a first step of the off board network 100 receiving an indication of an abnormal condition in a monitored vehicle 111 component from an electronic controller on the mobile
15 vehicle 111 through the vehicle internal communication network 112 and the communication means. The next step is comparing the indication of an abnormal condition with the vehicle component's manufacturers' expected parameters in the data management system 106. If there is a significant difference from the manufacturer's expected parameters, then the following steps are performed. Next the most probable cause of the difference from the manufacturer's expected parameters is determined
20 using a comparison to an existing fault chart or by live engineering personnel. The next step is determining the parts necessary to correct the most probable cause of the difference from the manufacturer's expected parameters. This also is obtained from fault charts or by live personnel. The ground support network 105 is searched for potential vehicle service providers that have both the parts necessary and an available service bay to correct the most probable cause of the difference from the
25 manufacturer's expected parameters. The vehicle 111 is queried and responds through the communication means with the location of the vehicle. The off board network 100 queries the data management system 106 to determine a closest by time traveled potential vehicle service provider from the potential vehicle service providers to the vehicle 111. The off board network 100 queries the data management system 106 for and receives driving directions for the vehicle 111 to the closest by time
30 traveled potential vehicle service. The off board network 100 provides the driving directions for the vehicle 111 through the communication means to the closest by time traveled potential vehicle service to the vehicle.

Should there not be a significant difference between the abnormal condition and the manufacturer's expected parameters, the off board network 100 compares the indication of the abnormal condition with a specific history of the vehicle component stored in the data management system. Should there be a finding of a significant difference from the specific history of the vehicle component, the off board network 100 performs the following steps. The off board network 100 determines the most probable cause of the difference from the specific history of the vehicle component using a comparison to an existing fault chart or by live engineering personnel. The next step is determining the parts necessary to correct the most probable cause of the difference from the specific history of the vehicle component. This also is obtained from fault charts, other types of diagnostic procedures, or by live personnel. The off board network 100 searches a ground support network 105 for potential vehicle service providers that have both the parts necessary and an available service bay to correct the most probable cause of the difference from the specific history of the vehicle component. The vehicle 111 is queried and responds through the communication means with the location of the vehicle. The off board network 100 queries the data management system 106 to determine a closest by time traveled potential vehicle service provider from the potential vehicle service providers to the vehicle 111. The off board network 100 queries the data management system 106 for and receives driving directions for the vehicle 111 to the closest by time traveled potential vehicle service. The off board network 100 provides the driving directions for the vehicle 111 through the communication means to the closest by time traveled potential vehicle service to the vehicle.

If the off board network 100 compares the indication of an abnormal condition with the vehicle component's manufacturers' expected parameters, and with a specific history of the vehicle component stored and finds no significant difference, the off board network 100 performs the step of recording the indication of an abnormal condition in the data management system.

Additional steps to this process of Figures 3 and 4 may include transmitting a notice to the vehicle for a driver of the vehicle 111. The notice may include of the most probable cause of the difference from the manufacturer's expected parameters. This notice could be before the step of providing the driving directions for the vehicle 111 to the closest by time traveled potential vehicle service to the vehicle for both situations requiring action beyond mere recording of the condition.

Additionally, following the step querying the data management system for and receiving driving directions for the vehicle to the closest by time traveled potential vehicle service, the additional off

board network 100 may perform the following steps. The network 100 will query the data management system 106 for any cargo being transported by the vehicle 111. The network 100 will arrange an alternative vehicle to transport the cargo and arrange a rendezvous between the vehicle 101 and the alternative vehicle to transfer the cargo. The step of arranging an alternative vehicle may include providing the brokerage management system 107 with a description of the cargo, a current location of the cargo, and a final destination of the cargo. The brokerage management system may communicate to and the network 100 may receive identifying information of an alternative vehicle to transport the cargo.

The off board network 100 may further arrange the cargo transfer rendezvous by querying and receiving a location of the alternative vehicle. The network 100 may query the data management system 106 for and receive driving directions for the alternative vehicle for the fastest by time traveled route to rendezvous with the vehicle 111 to transfer the cargo. The off board network 100 then may transmit the fastest by time traveled route to rendezvous with the vehicle to transfer the cargo to the alternative vehicle. Also the network 100 may transmit the cargo transfer rendezvous information to the vehicle.

An additional process embodiment may provide more flexibility in addressing other abnormal conditions in the vehicle 111. This process also may be performed by a centralized entity or by a group of entities acting in concert. The first step of this embodiment, shown in Figure 5 is receiving an indication of an abnormal condition in a monitored vehicle component from the mobile vehicle 111 through the vehicle internal communication network 112 and the communication means. Then there is a comparison of the indication of an abnormal condition with an expected condition stored in a data management system 106. Should there be a finding of a significant difference from the expected condition, then the need for further action is determined. Instructions for further action are transmitted to the vehicle through the communication means. Should the comparison of the indication of an abnormal condition with the expected condition stored in a data management system find no significant difference from the expected condition, then the indication of an abnormal condition in the data management system is recorded.

Figure 6 and 7 show a further embodiment of the process of Figure 5. This further embodiment includes additional actions in regards to determining further action and transmitting instructions in related to that further action. These additional actions were described above for the

process shown in Figures 3 and 4. The abnormal conditions identified by the vehicle 111 may be initially processed by the engine ECM 113a, the transmission ECM 114a, or the antilock braking ECM 117 or the Onboard Computer 119. The network 100 may determine the need for further information. The vehicle may need to be queried for additional information with the vehicle 111 providing such information.

The data management system 106 performs some processes alone, although as mentioned above the data management system may be integral to the communications control center 100. One of these data management system processes is inherently shown in Figures 3 and 4. The first step of this process is storing a vehicle component's manufacturers' expected parameters and a specific history of the vehicle components. The data management system 106 may receive a query from the off board network 100 for the manufacturer's expected parameters for the vehicle or for the specific history of the vehicle components. The data management system 106 then provides the off board network 100 with the stored information for comparison of to an indication of an abnormal condition. All along the data management system stores a listing of most probable causes of differences from the comparison information parameters. Upon the off board network 100 finding a significant difference from the comparison information parameters, the data management system 106 may receive a query for and subsequently provide the off board network 100 with listing of most probable causes of differences from the comparison parameters. The off board network 100 would compare the abnormal condition to this cause-condition reference listing to determine a match between a most probable cause and the abnormal condition. The data management system 106 stores independent listings of vehicle parts necessary to correct each of the most probable causes of differences from comparison parameters. Upon receiving a query for parts listings, the data management system 106 provides the off board network independent listings of vehicle parts necessary to correct each of the most probable causes. This allows the off board network 100 to determine the parts necessary to correct the most probable cause of the difference from the comparison parameters. The data management system 106 may receive a query from the off board network 100 to determine a closest by time traveled potential vehicle service provider from a listing of potential vehicle service providers that has both the parts necessary and an available service bay to correct the most probable cause of the abnormal condition. The data management system 106 may access a data base to determine driving times from potential vehicle service providers to the vehicle from the listing of potential vehicle service providers that have both the parts necessary to correct the most probable cause of the difference from the manufacturer's expected parameters and an available service bay to correct the most probable cause of the abnormal

condition. The data management system 106 may choose a closest by time traveled potential vehicle service provider and provide identifying information about this provider to the off board network. The data management system 106 may receive a query from the off board network 100 for driving directions for the vehicle to the closest by time traveled potential vehicle service. The data management system 106 may access a data base to determine the driving directions for the vehicle 111 through the communication means to the closest by time traveled potential vehicle service to the vehicle. The data management system 106 will then provide the driving directions to the off board network 100. Should there not be a significant difference between the abnormal condition and the manufacturer's expected parameters or the specific component history, the data management system 106 will store a record of the abnormal condition.

This process for the data management system 106 may additionally consist of storing a record of cargo being carried by the vehicle 111 needing service. Upon receiving a query from the off board network 100 for any cargo being transported by the vehicle, data management system 106 will transmit a record of the cargo to the off board network 100. If the off board network 100 determines that an alternative vehicle may need to take a transfer of the cargo, the data management system 106 may receive a location of an alternative vehicle to transport the cargo carried by the vehicle needing service. Additionally, the data management system 106 may receive a status of the mobility of the vehicle 111 needing service. The data management system 106 may receive a query from the off board network 100 for a fastest by time traveled from the alternative vehicle to a rendezvous location with the vehicle needing service. The data management system 106 will in this situation access a data base to determine the driving directions for the alternative vehicle to the fastest by time traveled from the alternative vehicle to a rendezvous location with the vehicle needing service. The data management system 106 would then provide the alternative vehicle driving directions to the off board network 100 to the rendezvous.

The brokerage management system 107 may perform some internal processes alone, although as mentioned above the brokerage management system may be integral to the communications control center 103 in centralized control schemes. One of these brokerage management system 107 alone processes is shown in Figures 8 and 9. The brokerage management system 107 stores data on a network of mobile vehicles including locations, cargo carrying ability, availability to carry cargo, and operating area of the vehicles in the mobile vehicle network. As mentioned earlier this cargo may be human passengers for a bus network as well as conventional

5 cargo. The cargo may be items to be shipped in containers or a trailer where the vehicles 111 are highway tractors for pulling a trailer in tractor-trailer applications. The brokerage management system 107 may receive a description of any cargo being transported by a vehicle 111 with an abnormal condition, a current location of the cargo, and a final destination of the cargo from the off board network 100. There may also be a query for a specific alternative vehicle from the network of mobile vehicles to transport the cargo. Alternatively, the brokerage management system 107 may receive a description of cargo needing transportation, a current location of the cargo, and a final destination of the cargo along with a query for a specific cargo carrying vehicle from the network of mobile vehicles to transport the cargo. In either case the brokerage management system 107 compares the cargo to be carried to the vehicles in the network of mobile vehicles to derive a listing of mobile vehicles capable of carrying the cargo. The brokerage management system 107 compares the listing of mobile vehicles capable of carrying the cargo to the vehicle availability data on the network of mobile vehicles and derives a listing of mobile vehicles both available and capable of carrying the cargo. The brokerage management system 107 determines a general route between the current location of the cargo and the final destination of the cargo. The brokerage management system 107 compares the operating areas of the vehicles on the listing of mobile vehicles both available and capable of carrying the cargo and determining which vehicle's operating area encompasses the general route between the current location of the cargo and the final destination of the cargo. The brokerage management system 107 communicates with the vehicles whose operating areas encompass the general route between the current location of the cargo and the final destination of the cargo and offers an option to carry the cargo as an alternative vehicle or as a specific cargo carrying vehicle. The brokerage management system 107 receives an acceptance of the offer from a vehicle whose operating areas encompass the general route between the current location of the cargo and the final destination of the cargo and designates this the alternative vehicle to transport the cargo. The brokerage management system 107 communicates identifying information of the alternative vehicle or specific cargo carrying vehicle to the off board network 100. The brokerage management system 107 may also locate and coordinate transportation of equipment required for the transfer the cargo or people from one container or trailer to another in the event that the abnormality is related to the performance of the container or trailer.

30 A more complex process performed by the brokerage management system 107 is shown in Figures 10 to 14. Reference to Figure 22 is also illustrative. The brokerage management system 107 stores data on a network of mobile vehicles including locations, cargo carrying ability, availability to carry cargo, and operating area of the vehicles in the mobile vehicle network. Similar to the above

process, the brokerage management system 107 may receive a description of any cargo being transported by a vehicle 111 with an abnormal condition, a current location of the cargo, and a final destination of the cargo from the off board network 100. There may also be a query for a specific alternative vehicle from the network of mobile vehicles to transport the cargo. Alternatively, the brokerage management system 107 may receive a description of cargo needing transportation, a current location of the cargo, and a final destination of the cargo along with a query for a specific cargo carrying vehicle from the network of mobile vehicles to transport the cargo. In either case, the brokerage management system 107 compares the cargo to be carried to the vehicles in the network of mobile vehicles to derive a listing of mobile vehicles capable of carrying the cargo. The brokerage management system 107 compares the listing of mobile vehicles capable of carrying the cargo to the vehicle availability data on the network of mobile vehicles and derives a listing of mobile vehicles both available and capable of carrying the cargo. For illustration purposes, Vehicles 111A to 111M, whose operating areas are shown on Figure 22, are all available and capable of carrying the cargo. Vehicle 111N is a cross country vehicle with the entire country as an operating area and will be referred to in later examples. The brokerage management system 107 may determine a general route between the current location of the cargo and the final destination of the cargo. The general route of the example shown in Figure 22 is designated HW80. The brokerage management system 107 compares the operating areas of the vehicles on the listing of mobile vehicles both available and capable of carrying the cargo to determine which (if any) vehicle's or vehicles' operating area(s) encompasses the general route.

Figure 11 indicates the brokerage management system 107 actions should there be individual vehicles which are available, capable, and whose operating area encompasses the general route. In the Figure 22 example, the general route would be HW80 between New York and Cleveland. The brokerage management system 107 would find Vehicles 111A and 111B with operating area A encompassing the entire route on HW80 between New York and Cleveland. The brokerage management system 107 communicates with the vehicles whose operating areas encompass the general route between the current location of the cargo and the final destination of the cargo and offering an option to carry the cargo as an alternative vehicle. For the Figure 22 example, the brokerage management system 107 would contact Vehicles 111A and 111B to make such an offer. The brokerage management system 107 would receive an acceptance of the offer from a vehicle whose operating areas encompass the general route between the current location of the cargo and the final destination of the cargo and designating this the alternative vehicle to transport the cargo. In the

Figure 22 example, Vehicle 111A would accept. The brokerage management system 107 then communicates identifying information of the alternative vehicle or specific cargo carrying vehicle to transport the cargo to the off board network 100, which for Figure 22 would be Vehicle 111A.

5 Figure 12 indicates the brokerage management system 107 actions should there be a combination or combinations of vehicles which are available, capable, and whose operating area encompasses the general route. In the Figure 22 example for this combination situation, the general route would be HW80 between New York and Chicago. The brokerage management system 107 would communicate with the vehicles whose combination of operating areas encompass the general
10 route between the current location of the cargo and the final destination of the cargo and offering an option to carry the cargo as an alternative vehicle. For the New York to Chicago Figure 22 example, the brokerage management system 107 would communicate with Vehicles 111A, 111B, 111C, and 111D whose respective operating areas are the Operating Areas designated A and B. The brokerage management system 107 would receive an acceptance of the offer from the vehicles whose
15 combination operating areas encompass the general route between the current location of the cargo and the final destination of the cargo. The specific cargo carrying vehicles would designate these as either the alternative vehicles to transport the cargo or specific cargo carrying vehicles. The brokerage management system 107 would receive acceptance from at least one vehicle of the group of Vehicles 111A or 111B and at least one vehicle of the group of Vehicles 111C or 111D. The brokerage
20 management system 107 would communicate identifying information of the alternative vehicles to transport the cargo or specific cargo carrying vehicles to the off board network 100.

 Figures 13 and 14 show the brokerage management system 107 actions should there be no individual vehicles or a combination or combinations of vehicles which are available, capable, whose
25 operating area encompasses the general route, and who accept an offer to carry the cargo. In the Figure 22 example for this situation, the general route would be HW80 between New York and Los Angeles. The brokerage management system 107 compares operating areas of the vehicles on the listing of mobile vehicles both available and capable of carrying the cargo with the current location of the cargo and the final destination of the cargo. The brokerage management system 107 determines
30 an alternative route between the current location of the cargo and the final destination of the cargo. For the Figure 22 example, the assumption would be that either Vehicles 111E and 111F were either not available, or not capable, or are not in the network, or did not accept an offer to carry the cargo in Operating Area C along HW80. The brokerage management system 107 would determine the

alternate route to be, assuming Vehicles 111A, B, C, D, G, H, J, K, L, M, and N are capable and available, HW 80 from New York to Chicago, HW55-63 from Chicago to Salt Lake City, and HW80 from Salt Lake City to Los Angeles.

5 The brokerage management system 107 would compare the operating areas of the vehicles on the listing of mobile vehicles both available and capable of carrying the cargo to determine which vehicle's or combination of vehicles' operating area encompass the alternative route. Should the brokerage management system 107 find individual vehicles whose operating area encompasses the alternative route, the brokerage management system 107 communicates with the vehicles whose
10 operating areas encompass the alternative route and offer these vehicles an option to carry the cargo as an alternative vehicle or as a specific cargo carrying vehicle. For the New York to Los Angeles alternate route example shown in Figure 22, only Vehicle 111N would be communicated with. The brokerage management system 107 may receive an acceptance of the offer from a vehicle whose operating areas encompass the alternative route. The brokerage management system 107 would
15 communicate identifying information of the alternative vehicle to transport the cargo to the off board network 100.

 In the last option, the brokerage management system 107 finds a combination of vehicles whose operating area encompasses the alternative route or if individual vehicles, such as Vehicle
20 111N whose individual operating area encompasses the alternate route, do not accept the offer. The brokerage management system 107 communicates with the vehicles whose combination of operating areas encompass the alternative route and offers an option to carry the cargo as an alternative vehicle or as specific cargo carrying vehicles. The offer in the Figure 22 alternate route from New York to Los Angeles example would be to Vehicles 111A, B, C, D, G, H, J, K, L, and M. The brokerage
25 management system 107 would receive an acceptance of the offer from the vehicles whose combination operating areas encompass the alternative route. For the Figure 22 example, that would be at least one vehicle of each group with Operating Areas A, B, D, E, and F. Should there not be an acceptance from enough vehicles to complete this route the brokerage management system 107 would derive new alternative routes until enough vehicles accept to complete the route. The brokerage
30 management system 107 communicates identifying information of the alternative vehicles to transport the cargo to the off board network 100.

The above example is for the situations where either a vehicle slated to carry a cargo can not or where a shipper needs a cargo shipped. Another method of cargo coordination performed by the brokerage management system 107 is where a vehicle 111 in the network requests a cargo to carry. An embodiment of this vehicle requested cargo coordination process is shown in Figure 21. As above, the brokerage management system 107 stores data on a network of mobile vehicles including locations, cargo carrying ability, and operating area of the vehicles in the mobile vehicle network. The brokerage management system 107 receives a request for a cargo carrying arrangement from a requesting vehicle in the mobile vehicle network. The brokerage management system 107 stores descriptions of any cargo needing transport, a current location of the cargo, and a final destination of the cargo along with a query for a specific cargo carrying vehicle from the network of mobile vehicles to transport the cargo. The brokerage management system 107 compares the cargo needing transport to the cargo carrying ability of the requesting vehicle 111. Then the brokerage management system 107 derives a listing of general routes between each cargo needing transport's current location and each final destination. The brokerage management system 107 compares the listing of general routes for cargo needing transport to an operating area of requesting vehicle, and derives a listing of potential cargo carrying arrangements for the requesting vehicle 111. The brokerage management system 107 communicates the listing of potential cargo carrying arrangements for the requesting vehicle to the requesting vehicle 111. The brokerage management system 107 receives an acceptance of the offer from the requesting vehicle 111 to carry a specific cargo needing transport from the listing of potential cargo carrying arrangements. The brokerage management system 107 communicates identifying information of the requesting vehicle to transport the cargo to the off board network. This process may additionally include deriving and providing driving directions to the vehicle 111 to a rendezvous location to accept the cargo.

The process described above for the off board network 100 and shown in Figures 3 and 4 were for a vehicle sensed abnormal condition. The architecture of this invention may also respond similarly for driver perceived conditions. An example of the process for a driver perceived condition is shown in Figures 15 and 16. The driver may inform the off board network of perceived condition. The onboard network 100 processes and responds as it would for a vehicle sensed condition. Some examples of things a driver may perceive include things he or she may see, hear, smell, or feel while operating the vehicle 111. The off board network 100 may go through the same processes as identifying causes, and actions such as parts, service providers from the ground support network 105. Figure 17 shows an analogous process for a driver perceived condition as the vehicle sensed condition

of Figure 5, with all the associated variations as far as determining cause, and arranging parts, service, and alternative cargo carriers if necessary.

5 The off board network 100 as mentioned above may use information on external conditions to route, re-route and direct operation of vehicles a network of mobile vehicles. The external conditions may be but are not limited to weather related, traffic, road work, animal road crossings, natural disasters, or human instigated conditions. The external conditions may be detected and communicated by external sources such as a national weather service or national transportation authorities or local and national news services. The external conditions may also be detected by using
10 the vehicles in the network of mobile vehicles as mobile sensors for the off board network 100 as a whole. The first step is the off board network 100 receiving an indication of an external condition in environments which may impact at least one of the network vehicles. The off board network 100 queries and receives from each of the network vehicles 111 for the location and current route of each of the vehicles 111.

15 The off board network 100 compares the external condition in environments which may impact the transit along a current route of at least one of the network vehicles with the location and route of each of the network vehicles 111. The off board network 100 generates a listing of route impacted vehicles. Impact on the transit of the vehicles means the specific roads and highways the vehicles are
20 traveling on. The off board network 100 queries the data management system 106 to provide an alternate route for each of the route impacted vehicles. The off board network 100 queries the data management system 106 for and receives driving directions for the route impacted vehicles to transit the specific alternate routes. The off board network 100 provides the driving directions for the route impacted vehicles through the communication means to transit the specific alternate routes. Figure 22
25 contains an illustration of transit rerouting. Assume vehicle 111N was transiting general route HW80 from New York to Los Angeles, and the off board network 100 detected an external condition which may impact transit, as shown, between Chicago and Salt Lake City. The off board network 100 might redirect Vehicle 111N to take alternate route HW 55-63 at Chicago until reaching Salt Lake City, where Vehicle 111N would return to HW 80.

30 In some cases the external condition may also or alternatively impact operation of a transiting vehicle. For instance, if the condition shown on HW 80 of Figure 22 was a snow storm, the off board network 100 might direct HW 80 to proceed with caution, obtain chains, or take other snow related

actions. If the external the condition impacts operation of the vehicle, the off board network 100 compares the external condition in environments with the location and route of each of the network vehicles. The off board network 100 generates a listing of operation impacted vehicles. Subsequently the off board network 100 queries the data management system 106 to determine and receiving alternate operation instructions for each of the operation impacted vehicles. The off board network 100 provides the alternate operation instructions for the operation impacted vehicles through the communication means.

The off board network 100 as shown in Figures 3 to 5 may direct and route vehicles in response to faults or unexpected maintenance needs of vehicles 111 in the network of vehicles. Additionally, the off board network 100 may track and direct vehicle routing for routine and periodic maintenance on the vehicles. One embodiment of such a routine maintenance process is shown in Figure 20. The off board network 100 or the data management system 106 stores a listing of routine and periodic maintenance activities required for the vehicle, the routine and periodic maintenance activities each maintenance activity having an initiating condition. The off board network 100 receives an indication of an initiating condition for a routine and periodic maintenance activity for a vehicle component from an electronic controller on the mobile vehicle through the vehicle internal communication network and the communication means. One example of an initiating condition may be an odometer reading. The off board network 100 for example may direct routine maintenance such as engine oil changes and tune ups. The first step of this process is the off board network 100 receives an indication of an initiating condition for a routine and periodic maintenance activity for a vehicle component from an electronic controller on the mobile vehicle 111 through the vehicle internal communication network 112 and the communication means. The network 100 determines the parts necessary to implement the routine and periodic maintenance activity. The network then searches a ground support network 105 for potential vehicle service providers that have both the parts necessary to implement the routine and periodic maintenance activity and an available service bay to implement the routine and periodic maintenance activity on the vehicle 111. The network 100 queries the vehicle 111 through the communication means and receives the location of the vehicle 111. The data management system 106 is queried to determine a closest by time traveled potential vehicle service provider from the potential vehicle service providers to the vehicle. The data management system 106 provides identifying information for the closest by time traveled potential vehicle service provider. The data management system 106 is queried for and provides driving directions for the vehicle 111 to the closest by time traveled potential vehicle service. The off board network 100 provides the driving

directions for the vehicle 100 through the communication means to the closest by time traveled potential vehicle service. Additional steps may include the arrangement for an alternate carrier for any cargo on the vehicle 111 as described above.

5 The processes may be programmed into a computer or the program may be a computer program product comprised of a computer usable medium having computer readable program code means embodied in the medium for affecting the above process when used in conjunction with a computing system.

10 As described above, the intelligent information system architecture including the off board network 100, the vehicles 111, and the processes for commercial and other transportation vehicles provide a number of advantages, some of which have been described above and others that are inherent in the invention. Also modifications may be proposed to the intelligent information system architecture, the off board network 100, the vehicles 111, and the processes for commercial and other
15 transportation vehicles without departing from the teachings herein.

We claim:

1. A process for an off board communication network for detecting and correcting a fault in a mobile vehicle having an engine engaged to a transmission engaged to a drive train for driving an axle with wheels, the vehicle having an internal communication backbone to which electronic controllers of the vehicle are electrically engaged, the electronic controllers monitoring certain vehicle components and the vehicle in contact with the off board communication network through communication means engaged to the internal communication network, comprising the steps of:

receiving an indication of an abnormal condition in a monitored vehicle component from an electronic controller on the mobile vehicle through the vehicle internal communication network and the communication means;

comparing the indication of an abnormal condition with the vehicle component's manufacturers' expected parameters in a data management system, and finding a significant difference from the manufacturer's expected parameters, performing the further steps of:

determining the most probable cause of the difference from the manufacturer's expected parameters;

determining the parts necessary to correct the most probable cause of the difference from the manufacturer's expected parameters;

searching a ground support network for potential vehicle service providers that have both the parts necessary to correct the most probable cause of the difference from the manufacturer's expected parameters and an available service bay to correct the most probable cause of the difference from the manufacturer's expected parameters;

querying the vehicle through the communication means and receiving the location of the vehicle back from the vehicle;

querying the data management system to determine and receiving a closest by time traveled potential vehicle service provider from the potential vehicle service providers to the vehicle;

querying the data management system for and receiving driving directions for the vehicle to the closest by time traveled potential vehicle service; and

providing the driving directions for the vehicle through the communication means to the closest by time traveled potential vehicle service to the vehicle;

comparing the indication of the abnormal condition with a specific history of the vehicle component stored in the data management system and finding a significant difference from the specific history of the vehicle component, performing the further steps of:

5 determining the most probable cause of the difference from the specific history of the vehicle component;

determining the parts necessary to correct the most probable cause of the difference from the specific history of the vehicle component;

10 searching a ground support network for potential vehicle service providers that have both the parts necessary to correct the most probable cause of the difference from the specific history of the vehicle component and an available service bay to correct the most probable cause of the difference from the specific history of the vehicle component;

querying the vehicle through the communication means and receiving the location of the vehicle back from the vehicle;

15 querying the data management system to determine and receiving a closest by time traveled potential vehicle service provider from the potential vehicle service providers to the vehicle;

querying the data management system for and receiving driving directions for the vehicle to the closest by time traveled potential vehicle service; and

20 providing the driving directions for the vehicle through the communication means to the closest by time traveled potential vehicle service to the vehicle;

and

25 comparing the indication of an abnormal condition with the vehicle component's manufacturers' expected parameters in a data management system, and comparing the indication of the abnormal condition with a specific history of the vehicle component stored in the data management system, and finding no significant difference from the specific history of the vehicle component, and finding no significant difference from the manufacturer's expected parameters, performing the further step of recording the indication of an abnormal condition in the data management system.

30

2. The process of Claim 1, wherein:

transmitting a notice to the vehicle for a driver of the vehicle of the most probable cause of the difference from the manufacturer's expected parameters before the step

of providing the driving directions for the vehicle to the closest by time traveled potential vehicle service to the vehicle.

3. The process of Claim 1, wherein:

5 transmitting a notice to the vehicle for a driver of the vehicle of the most probable cause of the difference from the specific history of the vehicle component before the step of providing the driving directions for the vehicle to the closest by time traveled potential vehicle service to the vehicle.

10 4. The process of Claim 2, wherein following the step querying the data management system for and receiving driving directions for the vehicle to the closest by time traveled potential vehicle service, the additional steps of:

15 querying the data management system for any cargo being transported by the vehicle;
arranging an alternative vehicle to transport the cargo; and
arranging a rendezvous between the vehicle and the alternative vehicle to transfer the cargo.

20 5. The process of Claim 3, wherein following the step querying the data management system for and receiving driving directions for the vehicle to the closest by time traveled potential vehicle service, the additional steps of:

25 querying the data management system for any cargo being transported by the vehicle;
arranging an alternative vehicle to transport the cargo; and
arranging a rendezvous between the vehicle and the alternative vehicle to transfer the cargo.

6. The process of Claim 4, wherein said step of arranging an alternative vehicle to transport the cargo, comprises the steps of:

30 providing a brokerage management system with a description of the cargo, a current location of the cargo, and a final destination of the cargo; and
receiving identifying information of an alternative vehicle to transport the cargo.

7. The process of Claim 6, wherein said step of arranging a rendezvous between the vehicle and the alternative vehicle to transfer the cargo, comprises the steps of:

querying and receiving a location of the alternative vehicle;
querying the data management system for and receiving driving directions for the
alternative vehicle for the fastest by time traveled route to rendezvous with the vehicle
to transfer the cargo;
5 transmitting the fastest by time traveled route to rendezvous with the vehicle to
transfer the cargo to the alternative vehicle; and
transmitting the cargo transfer rendezvous information to the vehicle.

8. The process of Claim 5, wherein said step of arranging an alternative vehicle to transport
10 the cargo, comprises the steps of:
providing a brokerage management system with a description of the cargo, a current
location of the cargo, and a final destination of the cargo; and
receiving identifying information of an alternative vehicle to transport the cargo.

15 9. The process of Claim 8, wherein said step of arranging a rendezvous between the vehicle
and the alternative vehicle to transfer the cargo, comprises the steps of:
querying and receiving a location of the alternative vehicle;
querying the data management system for and receiving driving directions for the
alternative vehicle for the fastest by time traveled route to rendezvous with the vehicle
20 to transfer the cargo;
transmitting the fastest by time traveled route to rendezvous with the vehicle to
transfer the cargo to the alternative vehicle; and
transmitting the cargo transfer rendezvous information to the vehicle.

25 10. A process for an off board communication network for detecting and correcting a fault in a
mobile vehicle having an engine engaged to a transmission engaged to a drive train for driving an axle
with wheels, the vehicle having an internal communication backbone to which electronic controllers of
the vehicle are electrically engaged, the electronic controllers monitoring certain vehicle components
and the vehicle in contact with the off board communication network through communication means
30 engaged to the internal communication network, comprising the steps of:
receiving an indication of an abnormal condition in a monitored vehicle component
from the mobile vehicle through the vehicle internal communication network and the
communication means;

comparing the indication of an abnormal condition with an expected condition stored in a data management system, and finding a significant difference from the expected condition, performing the further steps of:

determining the need for further action for the vehicle;

5 transmitting instructions for further action to the vehicle through the communication means;

comparing the indication of an abnormal condition with the expected condition stored in a data management system, and finding no significant difference from the expected condition, performing the further step of recording the indication of an abnormal condition in the data management system.

10

11. The process of Claim 10, wherein said step of determining the need for further action for the vehicle includes the steps of:

determining parts required to effect a repair of the abnormal condition; and

15 determining a closest location of the repair parts to the vehicle.

12. The process of Claim 11, wherein said step of transmitting instructions for further action to the vehicle through the communication means includes the step of:

providing instructions to the vehicle on how and where to obtain the parts.

20

13. The process of Claim 10, wherein said step of determining the need for further action for the vehicle includes the steps of:

locating an alternative vehicle to transport a cargo carried by the vehicle;

25 determining a rendezvous location to transfer the cargo from the vehicle to the alternative vehicle; and

notifying the alternative vehicle of the rendezvous location.

14. The process of Claim 13, wherein said step of determining the need for further action for the vehicle further includes the steps of:

30 determining a fastest by time traveled route between the alternative vehicle and the vehicle; and

transmitting the fastest by time traveled route between the alternative vehicle and the vehicle to the alternative vehicle.

15. The process of Claim 14, wherein said step of transmitting instructions for further action to the vehicle through the communication means includes the step of:

providing instructions to the vehicle on how and where to effect the transfer of transfer the cargo from the vehicle to the alternative vehicle.

5

16. The process of Claim 1, wherein said step of determining the most probable cause of the difference from the manufacturer's expected parameters includes the steps of:

determining the need for further clarifying information from the vehicle;
querying the vehicle through the communication means for the further clarifying information; and
receiving the clarifying information from the vehicle through the communication means.

10

17. The process of Claim 1, wherein said step of determining the most probable cause of the difference from the specific history of the vehicle component includes the steps of:

determining the need for further clarifying information from the vehicle;
querying the vehicle through the communication means for the further clarifying information; and
receiving the clarifying information from the vehicle through the communication means.

15

18. The process of Claim 10, wherein said step of determining the need for further action for the vehicle includes the steps of:

determining the need for further clarifying information from the vehicle;
querying the vehicle through the communication means for the further clarifying information; and
receiving the clarifying information from the vehicle through the communication means.

20

25

19. The process of Claim 1, wherein:

the indication of an abnormal condition is received from an engine electronic control module.

30

20. The process of Claim 10, wherein:

the indication of an abnormal condition is received from an engine electronic control module.

21. The process of Claim 1, wherein:

the indication of an abnormal condition is received from a transmission electronic control module.

5

22. The process of Claim 10, wherein:

the indication of an abnormal condition is received from a transmission electronic control module.

23. The process of Claim 1, wherein:

10

the indication of an abnormal condition is received from an anti-lock brake electronic control module.

24. The process of Claim 10, wherein:

15

the indication of an abnormal condition is received from an anti-lock brake electronic control module.

25. A mobile vehicle for communicating with an off board communication network, comprised of:

20

an engine engaged to a transmission engaged to a drive train for driving an axle with wheels;

an internal communication backbone to which electronic controllers are electrically engaged;

said electronic controllers monitoring certain vehicle components;

25

a lead electronic controller programmed for monitoring said certain vehicle components through said electronic controllers;

said lead electronic controller programmed for communication with the off board communication network through communication means engaged to said internal communication backbone;

30

said lead electronic controller programmed for transmitting an indication of an abnormal condition in one of said monitored vehicle components to the off board communication network through the vehicle internal communication backbone and the communication means;

said lead electronic controller programmed for receiving instructions for action to address the abnormal condition from the off board network through the communication means; and

said lead electronic controller programmed for notifying a driver of the vehicle of driver actions of the received instructions from the off board network.

26. The vehicle of Claim 25, wherein:

said lead controller is programmed for receiving a query for additional information from the off board network related to the abnormal condition;

said lead controller is programmed for obtaining the additional queried information about the abnormal condition through the internal communication backbone without driver intervention; and

said lead controller is programmed for transmitting the additional queried information to the off board communication network through the vehicle internal communication backbone and the communication means without driver intervention.

27. The vehicle of Claim 25, wherein:

the instructions said lead electronic controller is programmed for receiving for action to address the abnormal condition from the off board network includes a closest location of the repair parts to correct the abnormal condition and directions to the closest location.

28. The vehicle of Claim 25, wherein:

the indication of an abnormal condition said lead electronic controller is programmed for monitoring is monitored through an anti-lock brake electronic control module.

29. The vehicle of Claim 25, wherein:

the indication of an abnormal condition said lead electronic controller is programmed for monitoring is monitored through an engine electronic control module.

30. The vehicle of Claim 25, wherein:

the indication of an abnormal condition said lead electronic controller is programmed for monitoring is monitored through a transmission electronic control module.

31. A process for a data management system component of an off board communication network, comprising the steps of:

storing a vehicle component's manufacturers' expected parameters;

5 receiving a query from the off board network for the manufacturer's expected parameters for the vehicle;

providing the off board network with the manufacturer's expected parameters for the vehicle for the off board network's comparison of an indication of an abnormal condition with the vehicle component's manufacturers' expected parameters, and upon
10 the off board network finding a significant difference from the manufacturer's expected parameters, performing the further steps of:

storing a listing of most probable causes of differences from the manufacturer's expected parameters;

15 receiving a query for and providing the off board network with listing of most probable causes of differences from the manufacturer's expected parameters for the off board network to compare to the abnormal condition for a match between a most probable cause and the abnormal condition;

20 storing independent listings of vehicle parts necessary to correct each of the most probable causes of differences from the manufacturer's expected parameters;

25 receiving a query for and providing the off board network independent listings of vehicle parts necessary to correct each of the most probable causes of differences from the manufacturer's expected parameters for the off board network to determine the parts necessary to correct the most probable cause of the difference from the manufacturer's expected parameters;

30 receiving a query from the off board network to determine a closest by time traveled potential vehicle service provider from a listing of potential vehicle service providers that have both the parts necessary to correct the most probable cause of the difference from the manufacturer's expected parameters and an available service bay to correct the most probable cause of the difference from the manufacturer's expected parameters;

accessing a data base to determine driving times from potential vehicle service providers to the vehicle from the listing of potential vehicle service

5 providers that have both the parts necessary to correct the most probable cause of the difference from the manufacturer's expected parameters and an available service bay to correct the most probable cause of the difference from the manufacturer's expected, choosing a closest by time traveled potential vehicle service provider, providing the closest by time traveled potential vehicle service provider to the off board network;

receiving a query from the off board network for driving directions for the vehicle to the closest by time traveled potential vehicle service;

10 accessing a data base to determine the driving directions for the vehicle through the communication means to the closest by time traveled potential vehicle service to the vehicle; and

providing to the off board network the driving directions for the vehicle to the closest by time traveled potential vehicle service to the vehicle;

storing a specific history of the vehicle component;

15 receiving a query from the off board network for the specific history of the vehicle component;

providing the off board network with the specific history of the vehicle component for the off board network's comparison of an indication of an abnormal condition with the specific history of the vehicle component, and upon the off board network finding a

20 significant difference from the manufacturer's expected parameters, performing the further steps of:

storing a listing of most probable causes of differences from the specific history of the vehicle component;

25 receiving a query for and providing the off board network with listing of most probable causes of differences from the specific history of the vehicle component for the off board network to compare to the abnormal condition for a match between a most probable cause and the abnormal condition;

storing independent listings of vehicle parts necessary to correct each of the most probable causes of differences from the specific history of the vehicle component;

30 receiving a query for and providing the off board network independent listings of vehicle parts necessary to correct each of the most probable causes of differences from the specific history of the vehicle component for the off board

network to determine the parts necessary to correct the most probable cause of the difference from the specific history of the vehicle component;
receiving a query from the off board network to determine a closest by time traveled potential vehicle service provider from a listing of potential vehicle service providers that have both the parts necessary to correct the most probable cause of the difference from the specific history of the vehicle component and an available service bay to correct the most probable cause of the difference from the specific history of the vehicle component;
accessing a data base to determine driving times from potential vehicle service providers to the vehicle from the listing of potential vehicle service providers that have both the parts necessary to correct the most probable cause of the difference from the specific history of the vehicle component and an available service bay to correct the most probable cause of the difference from the manufacturer's expected, choosing a closest by time traveled potential vehicle service provider, providing the closest by time traveled potential vehicle service provider to the off board network;
receiving a query from the off board network for driving directions for the vehicle to the closest by time traveled potential vehicle service;
accessing a data base to determine the driving directions for the vehicle through the communication means to the closest by time traveled potential vehicle service to the vehicle; and
providing to the off board network the driving directions for the vehicle to the closest by time traveled potential vehicle service to the vehicle; and
receiving and storing a history of the indication of an abnormal condition following the off board network's comparison of the indication of the abnormal condition with the vehicle component's manufacturers' expected parameters, and the off board network's comparison of the indication of the abnormal condition with a specific history of the vehicle component, and the off normal network finding no significant difference from the specific history of the vehicle component, and finding no significant difference from the specific history of the vehicle component.

32. The process of Claim 31, the additional steps of:

storing a record of cargo being carried by the vehicle needing service;

receiving a query from the off board network for any cargo being transported by the vehicle; and

transmitting the record of cargo carried by the vehicle needing service to the off board network.

5

33. The process of Claim 32, the additional steps of:

receiving a location of an alternative vehicle to transport the cargo carried by the vehicle needing service;

receiving a status of the mobility of the vehicle needing service;

10

receiving a query from the off board network for a fastest by time traveled from the alternative vehicle to a rendezvous location with the vehicle needing service;

accessing a data base to determine the driving directions for the alternative vehicle to the fastest by time traveled from the alternative vehicle to a rendezvous location with the vehicle needing service; and

15

providing to the off board network the driving directions for the alternative vehicle to the fastest by time traveled from the alternative vehicle to a rendezvous location with the vehicle needing service.

20

34. A process for a vehicle load brokerage management system component of an off board communication network, comprising the steps of:

storing data on a network of mobile vehicles including locations, cargo carrying ability, availability to carry cargo, and operating area of the vehicles in the mobile vehicle network;

25

receiving a description of any cargo being transported by a vehicle with an abnormal condition, a current location of the cargo, and a final destination of the cargo from an off board communication network along with a query for a specific alternative vehicle from the network of mobile vehicles to transport the cargo;

comparing the cargo to be carried to the vehicles in the network of mobile vehicles to derive a listing of mobile vehicles capable of carrying the cargo;

30

comparing the listing of mobile vehicles capable of carrying the cargo to the vehicle availability data on the network of mobile vehicles and deriving a listing of mobile vehicles both available and capable of carrying the cargo;

determining a general route between the current location of the cargo and the final destination of the cargo;

5 comparing the operating areas of the vehicles on the listing of mobile vehicles both available and capable of carrying the cargo and determining which vehicle's operating area encompasses the general route between the current location of the cargo and the final destination of the cargo;

communicating with the vehicles whose operating areas encompass the general route between the current location of the cargo and the final destination of the cargo and offering an option to carry the cargo as an alternative vehicle;

10 receiving an acceptance of the offer from a vehicle whose operating areas encompass the general route between the current location of the cargo and the final destination of the cargo and designating this the alternative vehicle to transport the cargo; and communicating identifying information of the alternative vehicle to transport the cargo to the off board network.

15 35. A process for a vehicle load brokerage management system component of an off board communication network, comprising the steps of:

20 storing data on a network of mobile vehicles including locations, cargo carrying ability, availability to carry cargo, and operating area of the vehicles in the mobile vehicle network;

receiving a description of any cargo being transported by a vehicle with an indication of an abnormal condition, a current location of the cargo, and a final destination of the cargo from an off board communication network along with a query for a specific alternative vehicle from the network of mobile vehicles to transport the cargo;

25 comparing the cargo to be carried to the vehicles in the network of mobile vehicles to derive a listing of mobile vehicles capable of carrying the cargo;

comparing the listing of mobile vehicles capable of carrying the cargo to the vehicle availability data on the network of mobile vehicles and deriving a listing of mobile vehicles both available and capable of carrying the cargo;

30 determining a general route between the current location of the cargo and the final destination of the cargo;

comparing the operating areas of the vehicles on the listing of mobile vehicles both available and capable of carrying the cargo to determine which vehicle's operating

area encompasses the general route between the current location of the cargo and the final destination of the cargo, and finding individual vehicles whose operating area encompasses the general route, performing the additional steps of:

5 communicating with the vehicles whose operating areas encompass the general route between the current location of the cargo and the final destination of the cargo and offering an option to carry the cargo as an alternative vehicle;

10 receiving an acceptance of the offer from a vehicle whose operating areas encompass the general route between the current location of the cargo and the final destination of the cargo and designating this the alternative vehicle to transport the cargo; and

communicating identifying information of the alternative vehicle to transport the cargo to the off board network;

15 comparing the operating areas of the vehicles on the listing of mobile vehicles both available and capable of carrying the cargo to determine which vehicles' operating areas encompass the general route between the current location of the cargo and the final destination of the cargo, and finding a combination or combinations of vehicles whose operating areas encompass the general route, performing the additional steps of:

20 communicating with the vehicles whose combination of operating areas encompass the general route between the current location of the cargo and the final destination of the cargo and offering an option to carry the cargo as an alternative vehicle;

25 receiving an acceptance of the offer from the vehicles whose combination operating areas encompass the general route between the current location of the cargo and the final destination of the cargo and designating these as the alternative vehicles to transport the cargo; and

communicating identifying information of the alternative vehicles to transport the cargo to the off board network; and

30 comparing the operating areas of the vehicles on the listing of mobile vehicles both available and capable of carrying the cargo to determine which vehicle's operating area encompasses the general route between the current location of the cargo and the final destination of the cargo, and not finding a vehicle or a combination of vehicles

whose operating areas encompass the general route or willing to accept a previous offer to carry the cargo, performing the additional steps of:

5 comparing operating areas of the vehicles on the listing of mobile vehicles both available and capable of carrying the cargo with the current location of the cargo and the final destination of the cargo, and determining an alternative route between the current location of the cargo and the final destination of the cargo;

10 comparing the operating areas of the vehicles on the listing of mobile vehicles both available and capable of carrying the cargo to determine which vehicle's operating area encompasses the alternative route between the current location of the cargo and the final destination of the cargo, and finding individual vehicles whose operating area encompasses the alternative route, performing the additional steps of:

15 communicating with the vehicles whose operating areas encompass the alternative route between the current location of the cargo and the final destination of the cargo and offering an option to carry the cargo as an alternative vehicle;

20 receiving an acceptance of the offer from a vehicle whose operating areas encompass the alternative route between the current location of the cargo and the final destination of the cargo and designating this the alternative vehicle to transport the cargo; and

communicating identifying information of the alternative vehicle to transport the cargo to the off board network;

25 comparing the operating areas of the vehicles on the listing of mobile vehicles both available and capable of carrying the cargo to determine which vehicles' operating areas encompass the alternative route between the current location of the cargo and the final destination of the cargo, and finding a combination or combinations of vehicles whose operating areas encompass the alternative route, performing the additional steps of:

30 communicating with the vehicles whose combination of operating areas encompass the alternative route between the current location of the cargo and the final destination of the cargo and offering an option to carry the cargo as an alternative vehicle;

receiving an acceptance of the offer from the vehicles whose combination operating areas encompass the alternative route between the current location of the cargo and the final destination of the cargo and designating these as the alternative vehicles to transport the cargo; and

communicating identifying information of the alternative vehicles to transport the cargo to the off board network.

5

36. A process for a vehicle load brokerage management system component of an off board communication network, comprising the steps of:

10

storing data on a network of mobile vehicles including locations, cargo carrying ability, availability to carry cargo, and operating area of the vehicles in the mobile vehicle network;

15

receiving a description of any cargo needing to be transported by a vehicle, a current location of the cargo, and a final destination of the cargo from an off board communication network along with a query for a specific cargo carrying vehicle from the network of mobile vehicles to transport the cargo;

20

comparing the cargo to be carried to the vehicles in the network of mobile vehicles to derive a listing of mobile vehicles capable of carrying the cargo;

comparing the listing of mobile vehicles capable of carrying the cargo to the vehicle availability data on the network of mobile vehicles and deriving a listing of mobile vehicles both available and capable of carrying the cargo;

25

determining a general route between the current location of the cargo and the final destination of the cargo;

comparing the operating areas of the vehicles on the listing of mobile vehicles both available and capable of carrying the cargo to determine which vehicle's operating area encompasses the general route between the current location of the cargo and the final destination of the cargo, and finding individual vehicles whose operating area encompasses the general route, performing the additional steps of:

30

communicating with the vehicles whose operating areas encompass the general route between the current location of the cargo and the final destination of the cargo and offering an option to carry the cargo as a specific cargo carrying vehicle;

receiving an acceptance of the offer from a vehicle whose operating areas encompass the general route between the current location of the cargo and the final destination of the cargo and designating this the specific cargo carrying vehicle to transport the cargo; and

5 communicating identifying information of the specific cargo carrying vehicle to transport the cargo to the off board network;

comparing the operating areas of the vehicles on the listing of mobile vehicles both available and capable of carrying the cargo to determine which vehicles' operating areas encompass the general route between the current location of the cargo and the final destination of the cargo, and finding a combination or combinations of vehicles whose operating areas encompass the general route, performing the additional steps of:

15 communicating with the vehicles whose combination of operating areas encompass the general route between the current location of the cargo and the final destination of the cargo and offering an option to carry the cargo as an specific cargo carrying vehicle;

20 receiving an acceptance of the offer from the vehicles whose combination operating areas encompass the general route between the current location of the cargo and the final destination of the cargo and designating these as the specific cargo carrying vehicles to transport the cargo; and

communicating identifying information of the specific cargo carrying vehicles to transport the cargo to the off board network; and

25 comparing the operating areas of the vehicles on the listing of mobile vehicles both available and capable of carrying the cargo to determine which vehicle's operating area encompasses the general route between the current location of the cargo and the final destination of the cargo, and not finding a vehicle or a combination of vehicles whose operating areas encompass the general route or willing to accept a previous offer to carry the cargo, performing the additional steps of:

30 comparing operating areas of the vehicles on the listing of mobile vehicles both available and capable of carrying the cargo with the current location of the cargo and the final destination of the cargo, and determining an alternative route between the current location of the cargo and the final destination of the cargo;

5 comparing the operating areas of the vehicles on the listing of mobile vehicles both available and capable of carrying the cargo to determine which vehicle's operating area encompasses the alternative route between the current location of the cargo and the final destination of the cargo, and finding individual vehicles whose operating area encompasses the alternative route, performing the additional steps of:

10 communicating with the vehicles whose operating areas encompass the alternative route between the current location of the cargo and the final destination of the cargo and offering an option to carry the cargo as a specific cargo carrying vehicle;

receiving an acceptance of the offer from a vehicle whose operating areas encompass the alternative route between the current location of the cargo and the final destination of the cargo and designating this the specific cargo carrying vehicle to transport the cargo; and

15 communicating identifying information of the specific cargo carrying vehicle to transport the cargo to the off board network;

20 comparing the operating areas of the vehicles on the listing of mobile vehicles both available and capable of carrying the cargo to determine which vehicles' operating areas encompass the alternative route between the current location of the cargo and the final destination of the cargo, and finding a combination or combinations of vehicles whose operating areas encompass the alternative route, performing the additional steps of:

25 communicating with the vehicles whose combination of operating areas encompass the alternative route between the current location of the cargo and the final destination of the cargo and offering an option to carry the cargo as a specific cargo carrying vehicle;

30 receiving an acceptance of the offer from the vehicles whose combination operating areas encompass the alternative route between the current location of the cargo and the final destination of the cargo and designating these as the specific cargo carrying vehicles to transport the cargo; and

communicating identifying information of the specific cargo carrying vehicles to transport the cargo to the off board network.

37. A process for an off board communication network for detecting and correcting a fault in a mobile vehicle having an engine engaged to a transmission engaged to a drive train for driving an axle with wheels, the vehicle having an internal communication backbone to which electronic controllers of the vehicle are electrically engaged, the electronic controllers monitoring certain vehicle components and the vehicle in contact with the off board communication network through communication means engaged to the internal communication network, comprising the steps of:

receiving a query about an perceived condition of a vehicle from a driver of the mobile vehicle through the vehicle internal communication network and the communication means;

comparing the driver perceived condition with the vehicle component's manufacturers' expected parameters in a data management system, and finding a significant difference from the manufacturer's expected parameters, performing the further steps of:

determining the most probable cause of the difference from the manufacturer's expected parameters;

determining the parts necessary to correct the most probable cause of the difference from the manufacturer's expected parameters;

searching a ground support network for potential vehicle service providers that have both the parts necessary to correct the most probable cause of the difference from the manufacturer's expected parameters and an available service bay to correct the most probable cause of the difference from the manufacturer's expected parameters;

querying the vehicle through the communication means and receiving the location of the vehicle back from the vehicle;

querying the data management system to determine and receiving a closest by time traveled potential vehicle service provider from the potential vehicle service providers to the vehicle;

querying the data management system for and receiving driving directions for the vehicle to the closest by time traveled potential vehicle service; and

providing the driving directions for the vehicle through the communication means to the closest by time traveled potential vehicle service to the vehicle;

comparing the perceived condition with a specific history of the vehicle component stored in the data management system and finding a significant difference from the specific history of the vehicle component, performing the further steps of:

5 determining the most probable cause of the difference from the specific history of the vehicle component;

determining the parts necessary to correct the most probable cause of the difference from the specific history of the vehicle component;

10 searching a ground support network for potential vehicle service providers that have both the parts necessary to correct the most probable cause of the difference from the specific history of the vehicle component and an available service bay to correct the most probable cause of the difference from the specific history of the vehicle component;

querying the vehicle through the communication means and receiving the location of the vehicle back from the vehicle;

15 querying the data management system to determine and receiving a closest by time traveled potential vehicle service provider from the potential vehicle service providers to the vehicle;

querying the data management system for and receiving driving directions for the vehicle to the closest by time traveled potential vehicle service; and

20 providing the driving directions for the vehicle through the communication means to the closest by time traveled potential vehicle service to the vehicle;

and

comparing the perceived condition with the vehicle component's manufacturers' expected parameters in a data management system, and comparing the perceived condition with a specific history of the vehicle component stored in the data management system, and finding no significant difference from the specific history of the vehicle component, and finding no significant difference from the manufacturer's expected parameters, performing the further step of recording the perceived condition in the data management system.

30

38. The process of Claim 37, wherein:

transmitting a notice to the vehicle for the driver of the vehicle of the most probable cause of the difference from the manufacturer's expected parameters before the step

of providing the driving directions for the vehicle to the closest by time traveled potential vehicle service to the vehicle.

39. The process of Claim 37, wherein:

5 transmitting a notice to the vehicle for the driver of the vehicle of the most probable cause of the difference from the specific history of the vehicle component before the step of providing the driving directions for the vehicle to the closest by time traveled potential vehicle service to the vehicle.

10 40. The process of Claim 38, wherein following the step querying the data management system for and receiving driving directions for the vehicle to the closest by time traveled potential vehicle service, the additional steps of:

15 querying the data management system for any cargo being transported by the vehicle;
arranging an alternative vehicle to transport the cargo; and
arranging a rendezvous between the vehicle and the alternative vehicle to transfer the cargo.

20 41. The process of Claim 39, wherein following the step querying the data management system for and receiving driving directions for the vehicle to the closest by time traveled potential vehicle service, the additional steps of:

25 querying the data management system for any cargo being transported by the vehicle;
arranging an alternative vehicle to transport the cargo; and
arranging a rendezvous between the vehicle and the alternative vehicle to transfer the cargo.

30 42. The process of Claim 40, wherein said step of arranging an alternative vehicle to transport the cargo, comprises the steps of:

providing a brokerage management system with a description of the cargo, equipment required to transfer the cargo from one vehicle or trailer to another, a current location of the cargo, and a final destination of the cargo; and
receiving identifying information of an alternative vehicle to transport the cargo.

43. The process of Claim 42, wherein said step of arranging a rendezvous between the vehicle and the alternative vehicle to transfer the cargo, comprises the steps of:

- querying and receiving a location of the alternative vehicle;
- querying the data management system for and receiving driving directions for the alternative vehicle for the fastest by time traveled route to rendezvous with the vehicle to transfer the cargo;
- transmitting the fastest by time traveled route to rendezvous with the vehicle to transfer the cargo to the alternative vehicle; and
- transmitting the cargo transfer rendezvous information to the vehicle.

44. The process of Claim 41, wherein said step of arranging an alternative vehicle to transport the cargo, comprises the steps of:

- providing a brokerage management system with a description of the cargo, a current location of the cargo, and a final destination of the cargo; and
- receiving identifying information of an alternative vehicle to transport the cargo.

45. The process of Claim 44, wherein said step of arranging a rendezvous between the vehicle and the alternative vehicle to transfer the cargo, comprises the steps of:

- querying and receiving a location of the alternative vehicle;
- querying the data management system for and receiving driving directions for the alternative vehicle for the fastest by time traveled route to rendezvous with the vehicle to transfer the cargo;
- transmitting the fastest by time traveled route to rendezvous with the vehicle to transfer the cargo to the alternative vehicle; and
- transmitting the cargo transfer rendezvous information to the vehicle.

46. A process for an off board communication network for detecting and correcting a fault in a mobile vehicle having an engine engaged to a transmission engaged to a drive train for driving an axle with wheels, the vehicle having an internal communication backbone to which electronic controllers of the vehicle are electrically engaged, the electronic controllers monitoring certain vehicle components and the vehicle in contact with the off board communication network through communication means engaged to the internal communication network, comprising the steps of:

receiving a query about an perceived condition of a vehicle from a driver of the mobile vehicle through the vehicle internal communication network and the communication means;

5 comparing the driver perceived condition with an expected condition stored in a data management system, and finding a significant difference from the expected condition, performing the further steps of:

determining the need for further action for the vehicle;

transmitting instructions for further action to the vehicle through the communication means;

10 comparing the driver perceived condition with the expected condition stored in a data management system, and finding no significant difference from the expected condition, performing the further step of recording the driver perceived condition in the data management system.

15 47. The process of Claim 46, wherein said step of determining the need for further action for the vehicle includes the steps of:

determining parts required to effect a repair of the driver perceived condition; and
determining a closest location of the repair parts to the vehicle.

20 48. The process of Claim 47, wherein said step of transmitting instructions for further action to the vehicle through the communication means includes the step of:

providing instructions to the vehicle on how and where to obtain the parts.

25 49. The process of Claim 48, wherein said step of determining the need for further action for the vehicle includes the steps of:

locating an alternative vehicle to transport a cargo carried by the vehicle;
determining a rendezvous location to transfer the cargo from the vehicle to the alternative vehicle; and
notifying the alternative vehicle of the rendezvous location.

30 50. The process of Claim 49, wherein said step of determining the need for further action for the vehicle further includes the steps of:

determining a fastest by time traveled route between the alternative vehicle and the vehicle; and

transmitting the fastest by time traveled route between the alternative vehicle and the vehicle to the alternative vehicle.

5

51. The process of Claim 50, wherein said step of transmitting instructions for further action to the vehicle through the communication means includes the step of:

providing instructions to the vehicle on how and where to effect the transfer of transfer the cargo from the vehicle to the alternative vehicle.

10

52. The process of Claim 46, wherein said step of determining the need for further action for the vehicle includes the steps of:

determining the need for further clarifying information from the vehicle;

querying the vehicle through the communication means for the further clarifying information; and

15

receiving the clarifying information from the vehicle through the communication means.

53. A process for an off board communication network for directing the routing, and operation of a network of mobile vehicles, the vehicles of the network each having an internal communication backbone to which electronic controllers of the vehicles are electrically engaged, the electronic controllers monitoring certain external parameters, and the vehicles of the network in contact with the off board communication network through communication means engaged to the internal communication network of each network vehicle, comprising the steps of:

20

receiving an indication of an external condition in environments which may impact at least one of the network vehicles;

25

querying each of the network vehicles and receiving the location and current route of each of the network vehicles;

comparing the external condition in environments which may impact the transit along a current route of at least one of the network vehicles with the location and route of each of the network vehicles, and generating a listing of route impacted vehicles, and performing the following steps:

30

querying the data management system to determine and receiving an alternate route for each of the route impacted vehicles;

querying the data management system for and receiving driving directions for the route impacted vehicles to transit the specific alternate routes; and providing the driving directions for the route impacted vehicles through the communication means to transit the specific alternate routes; and

5 comparing the external condition in environments which may impact the operation along a current route of at least one of the network vehicles with the location and route of each of the network vehicles, and generating a listing of operation impacted vehicles, and performing the following steps:

querying the data management system to determine and receiving alternate operation instructions for each of the operation impacted vehicles;

10 and

providing the alternate operation instructions for the operation impacted vehicles through the communication means.

15 54. The process of Claim 53, wherein:

the external condition in environments which may impact at least one of the network vehicles is inclement weather.

20 55. The process of Claim 54, wherein:

the inclement weather indication is provided by a weather service through a data management system.

25 56. The process of Claim 54, wherein:

the inclement weather condition is provided from onboard vehicle sensors on at least one of network vehicles.

57. The process of Claim 56, wherein:

the onboard sensors measure temperature and humidity.

30 58. The process of Claim 56, wherein:

the onboard sensors measure road surface friction through downward aimed infrared transceivers.

59. The process of Claim 53, wherein:

the external condition in environments which may impact at least one of the network vehicles is impaired road visibility.

5 60. The process of Claim 59, wherein:

the impaired road visibility condition is provided from onboard vehicle sensors on at least one of the network vehicles.

61. The process of Claim 60, wherein:

10 the onboard sensors are forward aimed infrared transceivers.

62. The process of Claim 53, wherein:

the external condition in environments which may impact at least one of the network vehicles impacts road traffic flow.

15

63. The process of Claim 62, wherein:

the road traffic impacting condition is provided by a governmental authority through a data management system.

20

64. The process of Claim 62, wherein:

the road traffic impacting condition is provided from at least one of network vehicles.

65. The process of Claim 53, wherein:

25

the external condition in environments which may impact at least one of the network vehicles are animal road crossings.

66. The process of Claim 65, wherein:

the animal road crossings condition is provided from at least one of network vehicles.

30

67. The process of Claim 66, wherein:

the animal road crossings condition is sensed by onboard infrared sensors.

68. The process of Claim 53, wherein:

the external condition in environments which may impact at least one of the network vehicles is a civil disturbance provided by a news source through a data management system.

5 69. The process of Claim 53, wherein:

the external condition in environments which may impact at least one of the network vehicles is a potential vehicle hijacker.

70. The process of Claim 69, wherein:

10 the vehicle hijacker condition is provided from at least one of network vehicles.

71. The process of Claim 69, wherein:

the vehicle hijacker condition is sensed by onboard cameras engaged to the internal communication network of the sensing network vehicle.

15

72. A data management system for engagement to an off board communication network for directing the routing, and operation of a network of mobile vehicles, the vehicles of the network each having an internal communication backbone to which electronic controllers of the vehicles are electrically engaged, the electronic controllers monitoring certain external parameters, and the vehicles of the network in contact with the off board communication network through communication means engaged to the internal communication network of each network vehicle, comprising:

20

a computer useable medium having computer readable program means embodied in said medium for causing storage of network vehicle sensed conditions communicated through the communication means engaged to the internal communication network of the sensing network vehicles, the vehicle sensed conditions in environments which may impact at least one of the network vehicles;

25

computer readable program means for causing communication with, querying, and receiving weather information in environments which may impact at least one of the network vehicles from a weather service;

30

computer readable program means for causing communication with, querying, and receiving information on a civil disturbance in environments which may impact at least one of the network vehicles; and

computer readable program means for causing communication with, reception of, and response to queries on the vehicle sensed conditions, weather information, civil disturbances.

- 5 73. The data management system of Claim 72, wherein:
 the vehicle sensed conditions are local temperature and humidity.
74. The data management system of Claim 72, wherein:
 the vehicle sensed conditions is local road surface friction measured through
10 downward aimed infrared transceivers.
75. The data management system of Claim 72, wherein:
 the vehicle sensed conditions is local road visibility friction measured through forward
 aimed infrared transceivers.
- 15 76. The data management system of Claim 72, wherein:
 the vehicle sensed conditions is a local road traffic condition.
77. The data management system of Claim 72, wherein:
20 the vehicle sensed conditions are animal road crossings measured through forward
 aimed infrared transceivers.
78. The data management system of Claim 72, wherein:
 the vehicle sensed condition is a vehicle highjacker condition sensed by onboard
25 cameras engaged to the internal communication network of the sensing network
 vehicle.
79. A mobile vehicle for communicating with an off board communication network, comprised
of:
30 an engine engaged to a transmission engaged to a drive train for driving an axle with
 wheels;
 an internal communication backbone to which electronic controllers are electrically
 engaged;

said electronic controllers monitoring certain vehicle components;

a lead electronic controller programmed for monitoring said certain vehicle components through said electronic controllers;

5 said lead electronic controller programmed for communication with the off board communication network through communication means engaged to said internal communication backbone;

10 said lead electronic controller programmed for transmitting an indication of an external condition through one of said monitored vehicle components to the off board communication network through the vehicle internal communication backbone and the communication means;

said lead electronic controller programmed for receiving instructions for action to address external conditions from the off board network through the communication means; and

15 said lead electronic controller programmed for notifying a driver of the vehicle of driver actions of the received instructions from the off board network.

80. The mobile vehicle of Claim 79, wherein:

the external condition is local external temperature and humidity.

81. The mobile vehicle of Claim 79, wherein:

20 the external condition is local road surface friction measured through downward aimed infrared transceivers.

82. The mobile vehicle of Claim 79, wherein:

25 the external condition is local road visibility measured through forward aimed infrared transceivers.

83. The mobile vehicle of Claim 79, wherein:

30 the external condition is animal road crossings measured through forward aimed infrared transceivers.

84. A process for an off board communication network for tracking and directing routine and periodic maintenance on a mobile vehicle having an engine engaged to a transmission engaged to a drive train for driving an axle with wheels, the vehicle having an internal communication backbone to

which electronic controllers of the vehicle are electrically engaged, the electronic controllers monitoring certain vehicle components and the vehicle in contact with the off board communication network through communication means engaged to the internal communication network, comprising the steps of:

- 5 storing a listing of routine and periodic maintenance activities required for the vehicle, the routine and periodic maintenance activities each maintenance activity having an initiating condition;
- receiving an indication of an initiating condition for a routine and periodic maintenance activity for a vehicle component from an electronic controller on the mobile vehicle
- 10 through the vehicle internal communication network and the communication means;
- determining the parts necessary to implement the routine and periodic maintenance activity;
- searching a ground support network for potential vehicle service providers that have both the parts necessary to implement the routine and periodic maintenance activity
- 15 and an available service bay to implement the routine and periodic maintenance activity on the vehicle;
- querying the vehicle through the communication means and receiving the location of the vehicle back from the vehicle;
- querying the data management system to determine and receiving a closest by time traveled potential vehicle service provider from the potential vehicle service providers
- 20 to the vehicle;
- querying the data management system for and receiving driving directions for the vehicle to the closest by time traveled potential vehicle service; and
- 25 providing the driving directions for the vehicle through the communication means to the closest by time traveled potential vehicle service to the vehicle.

85. The process of Claim 84, wherein following the step of querying the data management system for and receiving driving directions for the vehicle to the closest by time traveled potential vehicle service, the additional steps of:

- 30 querying the data management system for any cargo being transported by the vehicle;
- arranging an alternative vehicle to transport the cargo; and
- arranging a rendezvous between the vehicle and the alternative vehicle to transfer the cargo.

86. The process of Claim 85, wherein said step of arranging an alternative vehicle to transport the cargo, comprises the steps of:

5 providing a brokerage management system with a description of the cargo, a current location of the cargo, and a final destination of the cargo; and receiving identifying information of an alternative vehicle to transport the cargo.

87. The process of Claim 86, wherein said step of arranging a rendezvous between the vehicle and the alternative vehicle to transfer the cargo, comprises the steps of:

10 querying and receiving a location of the alternative vehicle;
querying the data management system for and receiving driving directions for the alternative vehicle for the fastest by time traveled route to rendezvous with the vehicle to transfer the cargo;
15 transmitting the fastest by time traveled route to rendezvous with the vehicle to transfer the cargo to the alternative vehicle; and
transmitting the cargo transfer rendezvous information to the vehicle.

88. A process for a vehicle load brokerage management system component of an off board communication network, comprising the steps of:

20 storing data on a network of mobile vehicles including locations, cargo carrying ability, and operating area of the vehicles in the mobile vehicle network;
receiving a request for a cargo carrying arrangement from a requesting vehicle in the mobile vehicle network;
storing descriptions of any cargo needing transport by a vehicle, a current location of the cargo, and a final destination of the cargo from an off board communication
25 network along with a query for a specific cargo carrying vehicle from the network of mobile vehicles to transport the cargo;
comparing the cargo needing transport to the cargo carrying ability of the requesting vehicle;
deriving a listing of general routes between each cargo needing transport's current
30 location and each final destination;
comparing the listing of general routes for cargo needing transport to an operating area of requesting vehicle. a deriving a listing of potential cargo carrying arrangements for the requesting vehicle;

communicating the listing of potential cargo carrying arrangements for the requesting vehicle to the requesting vehicle;

receiving an acceptance of the offer from the requesting vehicle to carry a specific cargo needing transport from the listing of potential cargo carrying arrangements; and

5 communicating identifying information of the requesting vehicle to transport the cargo to the off board network.

89. The process of Claim 89, further comprising:

10 querying and receiving a rendezvous location between the requesting vehicle and the specific cargo needing transport;

querying and receiving a current location of the requesting vehicle;

communicating the current location of the requesting vehicle;

requesting and receiving driving directions between the requesting vehicle and the specific cargo needing transport; and

15 communicating the driving directions to the requesting vehicle.

90. A computer program product for an off board communication network for detecting and correcting a fault in a mobile vehicle having an engine engaged to a transmission engaged to a drive train for driving an axle with wheels, the vehicle having an internal communication backbone to which
20 electronic controllers of the vehicle are electrically engaged, the electronic controllers monitoring certain vehicle components and the vehicle in contact with the off board communication network through communication means engaged to the internal communication network, said computer program product comprising:

25 a computer useable medium having computer readable program code means embodied in said medium for causing the off board network to receive an indication of an abnormal condition in a monitored vehicle component from an electronic controller on the mobile vehicle through the vehicle internal communication network and the communication means;

30 computer readable program code means for causing the off board network to compare the indication of an abnormal condition with the vehicle component's manufacturers' expected parameters in a data management system, and the off board network finding a significant difference from the manufacturer's expected parameters, computer

readable program code means for causing the off board network to perform the further steps of:

determining the most probable cause of the difference from the manufacturer's expected parameters;

5 determining the parts necessary to correct the most probable cause of the difference from the manufacturer's expected parameters;

searching a ground support network for potential vehicle service providers that have both the parts necessary to correct the most probable cause of the difference from the manufacturer's expected parameters and an available service bay to correct the most probable cause of the difference from the manufacturer's expected parameters;

10 querying the vehicle through the communication means and receiving the location of the vehicle back from the vehicle;

15 querying the data management system to determine and receiving a closest by time traveled potential vehicle service provider from the potential vehicle service providers to the vehicle;

querying the data management system for and receiving driving directions for the vehicle to the closest by time traveled potential vehicle service; and

20 providing the driving directions for the vehicle through the communication means to the closest by time traveled potential vehicle service to the vehicle;

computer readable program code means for causing the off board network to compare the indication of the abnormal condition with a specific history of the vehicle component stored in the data management system and the off board network finding a significant difference from the specific history of the vehicle component,

25 readable program code means for causing the off board network to perform the further steps of:

determining the most probable cause of the difference from the specific history of the vehicle component;

30 determining the parts necessary to correct the most probable cause of the difference from the specific history of the vehicle component;

searching a ground support network for potential vehicle service providers that have both the parts necessary to correct the most probable cause of the difference from the specific history of the vehicle component and an available

service bay to correct the most probable cause of the difference from the specific history of the vehicle component;

querying the vehicle through the communication means and receiving the location of the vehicle back from the vehicle;

5 querying the data management system to determine and receiving a closest by time traveled potential vehicle service provider from the potential vehicle service providers to the vehicle;

querying the data management system for and receiving driving directions for the vehicle to the closest by time traveled potential vehicle service; and

10 providing the driving directions for the vehicle through the communication means to the closest by time traveled potential vehicle service to the vehicle; and

computer readable program code means for causing the off board network to compare the indication of an abnormal condition with the vehicle component's manufacturers' expected parameters in a data management system, and comparing the indication of the abnormal condition with a specific history of the vehicle component stored in the data management system, and the off board network finding no significant difference from the specific history of the vehicle component, and finding no significant difference from the manufacturer's expected parameters, computer readable program code means for causing the off board network to perform the further step of recording the indication of an abnormal condition in the data management system.

91. A computer program product for an off board communication network for detecting and correcting a fault in a mobile vehicle having an engine engaged to a transmission engaged to a drive train for driving an axle with wheels, the vehicle having an internal communication backbone to which electronic controllers of the vehicle are electrically engaged, the electronic controllers monitoring certain vehicle components and the vehicle in contact with the off board communication network through communication means engaged to the internal communication network, said computer program product comprising:

30 a computer useable medium having computer readable program code means embodied in said medium for causing the off board network to receive an indication of an abnormal condition in a monitored vehicle component from the mobile vehicle through the vehicle internal communication network and the communication means;

computer readable program code means for causing the off board network to compare the indication of an abnormal condition with an expected condition stored in a data management system, and the off board network finding a significant difference from the expected condition, computer readable program code means for causing the off board network to perform the further steps of:

determining the need for further action for the vehicle;

transmitting instructions for further action to the vehicle through the communication means;

computer readable program code means for causing the off board network to compare the indication of an abnormal condition with the expected condition stored in a data management system, and the off board network finding no significant difference from the expected condition, computer readable program code means for causing the off board network to perform the further step of recording the indication of an abnormal condition in the data management system.

92. A computer program product for a data management system component of an off board communication network, said computer program product comprising:

a computer useable medium having computer readable program code means embodied in said medium for causing the data management system to store a vehicle component's manufacturers' expected parameters;

computer readable program code means for causing the data management system to receive a query from the off board network for the manufacturer's expected parameters for the vehicle;

computer readable program code means for causing the data management system to provide the off board network with the manufacturer's expected parameters for the vehicle for the off board network's comparison of an indication of an abnormal condition with the vehicle component's manufacturers' expected parameters, and upon the off board network finding a significant difference from the manufacturer's expected parameters, computer readable program code means for causing the data management system to perform the further steps of:

storing a listing of most probable causes of differences from the manufacturer's expected parameters;

receiving a query for and providing the off board network with listing of most probable causes of differences from the manufacturer's expected parameters for the off board network to compare to the abnormal condition for a match between a most probable cause and the abnormal condition;

5 storing independent listings of vehicle parts necessary to correct each of the most probable causes of differences from the manufacturer's expected parameters;

receiving a query for and providing the off board network independent listings of vehicle parts necessary to correct each of the most probable causes of differences from the manufacturer's expected parameters for the off board network to determine the parts necessary to correct the most probable cause of the difference from the manufacturer's expected parameters;

10 receiving a query from the off board network to determine a closest by time traveled potential vehicle service provider from a listing of potential vehicle service providers that have both the parts necessary to correct the most probable cause of the difference from the manufacturer's expected parameters and an available service bay to correct the most probable cause of the difference from the manufacturer's expected parameters;

15 accessing a data base to determine driving times from potential vehicle service providers to the vehicle from the listing of potential vehicle service providers that have both the parts necessary to correct the most probable cause of the difference from the manufacturer's expected parameters and an available service bay to correct the most probable cause of the difference from the manufacturer's expected, choosing a closest by time traveled potential vehicle service provider, providing the closest by time traveled potential vehicle service provider to the off board network;

20 receiving a query from the off board network for driving directions for the vehicle to the closest by time traveled potential vehicle service;

accessing a data base to determine the driving directions for the vehicle through the communication means to the closest by time traveled potential vehicle service to the vehicle; and

25 providing to the off board network the driving directions for the vehicle to the closest by time traveled potential vehicle service to the vehicle;

30

computer readable program code means for causing the data management system to store a specific history of the vehicle component;

computer readable program code means for causing the data management system to receive a query from the off board network for the specific history of the vehicle component;

computer readable program code means for causing the data management system to provide the off board network with the specific history of the vehicle component for the off board network's comparison of an indication of an abnormal condition with the specific history of the vehicle component, and upon the off board network finding a significant difference from the manufacturer's expected parameters, computer readable program code means for causing the data management system to perform the further steps of:

storing a listing of most probable causes of differences from the specific history of the vehicle component;

receiving a query for and providing the off board network with listing of most probable causes of differences from the specific history of the vehicle component for the off board network to compare to the abnormal condition for a match between a most probable cause and the abnormal condition;

storing independent listings of vehicle parts necessary to correct each of the most probable causes of differences from the specific history of the vehicle component;

receiving a query for and providing the off board network independent listings of vehicle parts necessary to correct each of the most probable causes of differences from the specific history of the vehicle component for the off board network to determine the parts necessary to correct the most probable cause of the difference from the specific history of the vehicle component;

receiving a query from the off board network to determine a closest by time traveled potential vehicle service provider from a listing of potential vehicle service providers that have both the parts necessary to correct the most probable cause of the difference from the specific history of the vehicle component and an available service bay to correct the most probable cause of the difference from the specific history of the vehicle component;

5 accessing a data base to determine driving times from potential vehicle service providers to the vehicle from the listing of potential vehicle service providers that have both the parts necessary to correct the most probable cause of the difference from the specific history of the vehicle component and an available service bay to correct the most probable cause of the difference from the manufacturer's expected, choosing a closest by time traveled potential vehicle service provider, providing the closest by time traveled potential vehicle service provider to the off board network;

10 receiving a query from the off board network for driving directions for the vehicle to the closest by time traveled potential vehicle service;

accessing a data base to determine the driving directions for the vehicle through the communication means to the closest by time traveled potential vehicle service to the vehicle; and

15 providing to the off board network the driving directions for the vehicle to the closest by time traveled potential vehicle service to the vehicle; and

computer readable program code means for causing the data management system to receive and store a history of the indication of an abnormal condition following the off board network's comparison of the indication of the abnormal condition with the vehicle component's manufacturers' expected parameters, and the off board network's comparison of the indication of the abnormal condition with a specific history of the vehicle component, and the off normal network finding no significant difference from the specific history of the vehicle component, and finding no significant difference from the specific history of the vehicle component.

25 93. A computer program product for a vehicle load brokerage management system component of an off board communication network, said computer program product comprising:

30 a computer useable medium having computer readable program code means embodied in said medium for causing the brokerage management system to store data on a network of mobile vehicles including locations, cargo carrying ability, availability to carry cargo, and operating area of the vehicles in the mobile vehicle network;

computer readable program code means for causing the brokerage management system to receive a description of any cargo being transported by a vehicle with an

abnormal condition, a current location of the cargo, and a final destination of the cargo from an off board communication network along with a query for a specific alternative vehicle from the network of mobile vehicles to transport the cargo;

5 computer readable program code means for causing the brokerage management system to compare the cargo to be carried to the vehicles in the network of mobile vehicles to derive a listing of mobile vehicles capable of carrying the cargo;

10 computer readable program code means for causing the brokerage management system to compare the listing of mobile vehicles capable of carrying the cargo to the vehicle availability data on the network of mobile vehicles and deriving a listing of mobile vehicles both available and capable of carrying the cargo;

computer readable program code means for causing the brokerage management system to determine a general route between the current location of the cargo and the final destination of the cargo;

15 computer readable program code means for causing the brokerage management system to compare the operating areas of the vehicles on the listing of mobile vehicles both available and capable of carrying the cargo and determining which vehicle's operating area encompasses the general route between the current location of the cargo and the final destination of the cargo;

20 computer readable program code means for causing the brokerage management system to communicate with the vehicles whose operating areas encompass the general route between the current location of the cargo and the final destination of the cargo and offering an option to carry the cargo as an alternative vehicle;

25 computer readable program code means for causing the brokerage management system to receive an acceptance of the offer from a vehicle whose operating areas encompass the general route between the current location of the cargo and the final destination of the cargo and designating this the alternative vehicle to transport the cargo; and

30 computer readable program code means for causing the brokerage management system to communicate identifying information of the alternative vehicle to transport the cargo to the off board network.

94. A computer program product for a vehicle load brokerage management system component of an off board communication network, said computer program product comprising:

a computer useable medium having computer readable program code means embodied in said medium for causing the brokerage management system to store data on a network of mobile vehicles including locations, cargo carrying ability, availability to carry cargo, and operating area of the vehicles in the mobile vehicle network;

computer readable program code means for causing the brokerage management system to receive a description of any cargo being transported by a vehicle with an indication of an abnormal condition, a current location of the cargo, and a final destination of the cargo from an off board communication network along with a query for a specific alternative vehicle from the network of mobile vehicles to transport the cargo;

computer readable program code means for causing the brokerage management system to compare the cargo to be carried to the vehicles in the network of mobile vehicles to derive a listing of mobile vehicles capable of carrying the cargo;

computer readable program code means for causing the brokerage management system to compare the listing of mobile vehicles capable of carrying the cargo to the vehicle availability data on the network of mobile vehicles and the brokerage management system deriving a listing of mobile vehicles both available and capable of carrying the cargo;

computer readable program code means for causing the brokerage management system to determine a general route between the current location of the cargo and the final destination of the cargo;

computer readable program code means for causing the brokerage management system to compare the operating areas of the vehicles on the listing of mobile vehicles both available and capable of carrying the cargo to determine which vehicle's operating area encompasses the general route between the current location of the cargo and the final destination of the cargo, and the brokerage management system finding individual vehicles whose operating area encompasses the general route, computer readable program code means for causing the brokerage management system to perform the additional steps of:

communicating with the vehicles whose operating areas encompass the general route between the current location of the cargo and the final

destination of the cargo and offering an option to carry the cargo as an alternative vehicle;

receiving an acceptance of the offer from a vehicle whose operating areas encompass the general route between the current location of the cargo and the final destination of the cargo and designating this the alternative vehicle to transport the cargo; and

communicating identifying information of the alternative vehicle to transport the cargo to the off board network;

computer readable program code means for causing the brokerage management system to compare the operating areas of the vehicles on the listing of mobile vehicles both available and capable of carrying the cargo to determine which vehicles' operating areas encompass the general route between the current location of the cargo and the final destination of the cargo, and the brokerage management system finding a combination or combinations of vehicles whose operating areas encompass the general route, computer readable program code means for causing the brokerage management system to perform the additional steps of:

communicating with the vehicles whose combination of operating areas encompass the general route between the current location of the cargo and the final destination of the cargo and offering an option to carry the cargo as an alternative vehicle;

receiving an acceptance of the offer from the vehicles whose combination operating areas encompass the general route between the current location of the cargo and the final destination of the cargo and designating these as the alternative vehicles to transport the cargo; and

communicating identifying information of the alternative vehicles to transport the cargo to the off board network; and

computer readable program code means for causing the brokerage management system to compare the operating areas of the vehicles on the listing of mobile vehicles both available and capable of carrying the cargo to determine which vehicle's operating area encompasses the general route between the current location of the cargo and the final destination of the cargo, and the brokerage management system not finding a vehicle or a combination of vehicles whose operating areas encompass

the general route, computer readable program code means for causing the brokerage management system to perform the additional steps of:

5 comparing operating areas of the vehicles on the listing of mobile vehicles both available and capable of carrying the cargo with the current location of the cargo and the final destination of the cargo, and determining an alternative route between the current location of the cargo and the final destination of the cargo;

10 comparing the operating areas of the vehicles on the listing of mobile vehicles both available and capable of carrying the cargo to determine which vehicle's operating area encompasses the alternative route between the current location of the cargo and the final destination of the cargo, and the brokerage management system finding individual vehicles whose operating area encompasses the alternative route, computer readable program code means for causing the brokerage management system to perform the additional steps of:

15 communicating with the vehicles whose operating areas encompass the alternative route between the current location of the cargo and the final destination of the cargo and offering an option to carry the cargo as an alternative vehicle;

20 receiving an acceptance of the offer from a vehicle whose operating areas encompass the alternative route between the current location of the cargo and the final destination of the cargo and designating this the alternative vehicle to transport the cargo; and

25 communicating identifying information of the alternative vehicle to transport the cargo to the off board network; and

30 computer readable program code means for causing the brokerage management system to compare the operating areas of the vehicles on the listing of mobile vehicles both available and capable of carrying the cargo to determine which vehicles' operating areas encompass the alternative route between the current location of the cargo and the final destination of the cargo, and the brokerage management system finding a combination or combinations of vehicles whose operating areas encompass the alternative

route, computer readable program code means for causing the brokerage management system to perform the additional steps of:

communicating with the vehicles whose combination of operating areas encompass the alternative route between the current location of the cargo and the final destination of the cargo and offering an option to carry the cargo as an alternative vehicle;

receiving an acceptance of the offer from the vehicles whose combination operating areas encompass the alternative route between the current location of the cargo and the final destination of the cargo and designating these as the alternative vehicles to transport the cargo; and

communicating identifying information of the alternative vehicles to transport the cargo to the off board network.

95. A computer program product for a vehicle load brokerage management system component of an off board communication network, said computer program product comprising:

a computer useable medium having computer readable program code means embodied in said medium for causing the brokerage management system to store data on a network of mobile vehicles including locations, cargo carrying ability, availability to carry cargo, and operating area of the vehicles in the mobile vehicle network;

computer readable program code means for causing the brokerage management system to receive a description of any cargo needing to be transported by a vehicle, a current location of the cargo, and a final destination of the cargo from an off board communication network along with a query for a specific cargo carrying vehicle from the network of mobile vehicles to transport the cargo;

computer readable program code means for causing the brokerage management system to compare the cargo to be carried to the vehicles in the network of mobile vehicles to derive a listing of mobile vehicles capable of carrying the cargo;

computer readable program code means for causing the brokerage management system to compare the listing of mobile vehicles capable of carrying the cargo to the vehicle availability data on the network of mobile vehicles and to derive a listing of mobile vehicles both available and capable of carrying the cargo;

computer readable program code means for causing the brokerage management system to determine a general route between the current location of the cargo and the final destination of the cargo;

5 computer readable program code means for causing the brokerage management system to compare the operating areas of the vehicles on the listing of mobile vehicles both available and capable of carrying the cargo to determine which vehicle's operating area encompasses the general route between the current location of the cargo and the final destination of the cargo, and the brokerage management system finding individual vehicles whose operating area encompasses the general route,
10 computer readable program code means for causing the brokerage management system to perform the additional steps of:

communicating with the vehicles whose operating areas encompass the general route between the current location of the cargo and the final destination of the cargo and offering an option to carry the cargo as an
15 specific cargo carrying vehicle;

receiving an acceptance of the offer from a vehicle whose operating areas encompass the general route between the current location of the cargo and the final destination of the cargo and designating this the specific cargo
20 carrying vehicle to transport the cargo; and

communicating identifying information of the specific cargo carrying vehicle to transport the cargo to the off board network;

computer readable program code means for causing the brokerage management system to compare the operating areas of the vehicles on the listing of mobile vehicles both available and capable of carrying the cargo to determine which vehicles'
25 operating areas encompass the general route between the current location of the cargo and the final destination of the cargo, and the brokerage management system finding a combination or combinations of vehicles whose operating areas encompass the general route, computer readable program code means for causing the brokerage management system to perform the additional steps of:

30 communicating with the vehicles whose combination of operating areas encompass the general route between the current location of the cargo and the final destination of the cargo and offering an option to carry the cargo as a specific cargo carrying vehicle;

receiving an acceptance of the offer from the vehicles whose combination operating areas encompass the general route between the current location of the cargo and the final destination of the cargo and designating these as the specific cargo carrying vehicles to transport the cargo; and

5 communicating identifying information of the specific cargo carrying vehicles to transport the cargo to the off board network; and

computer readable program code means for causing the brokerage management system to compare the operating areas of the vehicles on the listing of mobile vehicles both available and capable of carrying the cargo to determine which vehicle's operating area encompasses the general route between the current location of the cargo and the final destination of the cargo, and the brokerage management system not finding a vehicle or a combination of vehicles whose operating areas encompass the general route, computer readable program code means for causing the brokerage management system to perform the additional steps of:

15 comparing operating areas of the vehicles on the listing of mobile vehicles both available and capable of carrying the cargo with the current location of the cargo and the final destination of the cargo, and determining an alternative route between the current location of the cargo and the final destination of the cargo;

20 comparing the operating areas of the vehicles on the listing of mobile vehicles both available and capable of carrying the cargo to determine which vehicle's operating area encompasses the alternative route between the current location of the cargo and the final destination of the cargo, and finding individual vehicles whose operating area encompasses the alternative route, computer readable program code means for causing the brokerage management system to perform the additional steps of:

25 communicating with the vehicles whose operating areas encompass the alternative route between the current location of the cargo and the final destination of the cargo and offering an option to carry the cargo as an specific cargo carrying vehicle;

30 receiving an acceptance of the offer from a vehicle whose operating areas encompass the alternative route between the current location of

the cargo and the final destination of the cargo and designating this the specific cargo carrying vehicle to transport the cargo; and communicating identifying information of the specific cargo carrying vehicle to transport the cargo to the off board network;

5 comparing the operating areas of the vehicles on the listing of mobile vehicles both available and capable of carrying the cargo to determine which vehicles' operating areas encompass the alternative route between the current location of the cargo and the final destination of the cargo, and finding a combination or combinations of vehicles whose operating areas encompass the alternative
10 route, computer readable program code means for causing the brokerage management system to perform the additional steps of:

communicating with the vehicles whose combination of operating areas encompass the alternative route between the current location of the cargo and the final destination of the cargo and offering an option
15 to carry the cargo as an specific cargo carrying vehicle;

receiving an acceptance of the offer from the vehicles whose combination operating areas encompass the alternative route between the current location of the cargo and the final destination of the cargo and designating these as the specific cargo carrying
20 vehicles to transport the cargo; and

communicating identifying information of the specific cargo carrying vehicles to transport the cargo to the off board network.

96. A computer program product for an off board communication network for directing the
25 routing, and operation of a network of mobile vehicles, the vehicles of the network each having an internal communication backbone to which electronic controllers of the vehicles are electrically engaged, the electronic controllers monitoring certain external parameters, and the vehicles of the network in contact with the off board communication network through communication means engaged to the internal communication network of each network vehicle, said computer program product
30 comprising:

a computer useable medium having computer readable program code means embodied in said medium for causing the off board network to receive an indication of

an external condition in environments which may impact at least one of the network vehicles;

computer readable program code means for causing the off board network to query each of the network vehicles and receiving the location and current route of each of the network vehicles;

computer readable program code means for causing the off board network to compare the external condition in environments which may impact the transit along a current route of at least one of the network vehicles with the location and route of each of the network vehicles, and the off board network generating a listing of route impacted vehicles, and computer readable program code means for causing the off board network to perform the following steps:

querying the data management system to determine and receiving an alternate route for each of the route impacted vehicles;

querying the data management system for and receiving driving directions for the route impacted vehicles to transit the specific alternate routes; and

providing the driving directions for the route impacted vehicles through the communication means to transit the specific alternate routes; and

computer readable program code means for causing the off board network to compare the external condition in environments which may impact the operation along a current route of at least one of the network vehicles with the location and route of each of the network vehicles, and the off board network generating a listing of operation impacted vehicles, and computer readable program code means for causing the off board network to perform the following steps:

querying the data management system to determine and receiving an alternate route for each of the operation impacted vehicles;

querying the data management system for and receiving driving directions for the operation impacted vehicles to transit the specific alternate routes; and

providing the driving directions for the operation impacted vehicles through the communication means to transit the specific alternate routes.

97. A computer program product for an off board communication network for tracking and directing routine and periodic maintenance on a mobile vehicle having an engine engaged to a transmission engaged to a drive train for driving an axle with wheels, the vehicle having an internal

communication backbone to which electronic controllers of the vehicle are electrically engaged, the electronic controllers monitoring certain vehicle components and the vehicle in contact with the off board communication network through communication means engaged to the internal communication network, said computer program product comprising:

- 5 a computer useable medium having computer readable program code means embodied in said medium for causing the off board network to store a listing of routine and periodic maintenance activities required for the vehicle, the routine and periodic maintenance activities each maintenance activity having an initiating condition;
- 10 computer readable program code means for causing the off board network to receive an indication of an initiating condition for a routine and periodic maintenance activity for a vehicle component from an electronic controller on the mobile vehicle through the vehicle internal communication network and the communication means;
- 15 computer readable program code means for causing the off board network to determine the parts necessary to implement the routine and periodic maintenance activity;
- computer readable program code means for causing the off board network to search a ground support network for potential vehicle service providers that have both the parts necessary to implement the routine and periodic maintenance activity and an available service bay to implement the routine and periodic maintenance activity on the vehicle;
- 20 computer readable program code means for causing the off board network to query the vehicle through the communication means and receiving the location of the vehicle back from the vehicle;
- computer readable program code means for causing the off board network to query the data management system to determine and receiving a closest by time traveled potential vehicle service provider from the potential vehicle service providers to the vehicle;
- 25 computer readable program code means for causing the off board network to query the data management system for and receiving driving directions for the vehicle to the closest by time traveled potential vehicle service; and
- 30 computer readable program code means for causing the off board network to provide the driving directions for the vehicle through the communication means to the closest by time traveled potential vehicle service to the vehicle.

98. An off board communication network for coordinating operation of a network of mobile vehicles, comprising:

a data management system for querying, receiving, and storing information related to the vehicles and to external conditions that may impact the vehicles;

5 said data management system programmed to respond to queries using the stored information related to the vehicles and to external conditions that may impact the vehicles;

a ground support network for communication with vehicle parts and services suppliers;

a brokerage management system for coordinating cargo for transport by the vehicles;

10 a means of communication between a lead electronic control module on each vehicle, the data management system, the ground support network, and the brokerage management system.

99. The off board network of Claim 98, wherein:

15 said means of communications is through a satellite communications network.

100. The off board network of Claim 98, wherein:

said means of communications is through a ground communications network.

20 101. The off board network of Claim 99, wherein:

said means of communications additionally includes a ground communications network.

102. The off board network of Claim 100, wherein:

25 said ground communications network includes communications along the internet.

103. The off board network of Claim 101, wherein:

said ground communications network includes communications along the internet.

OFF BOARD
COMMUNICATIONS
NETWORK 100

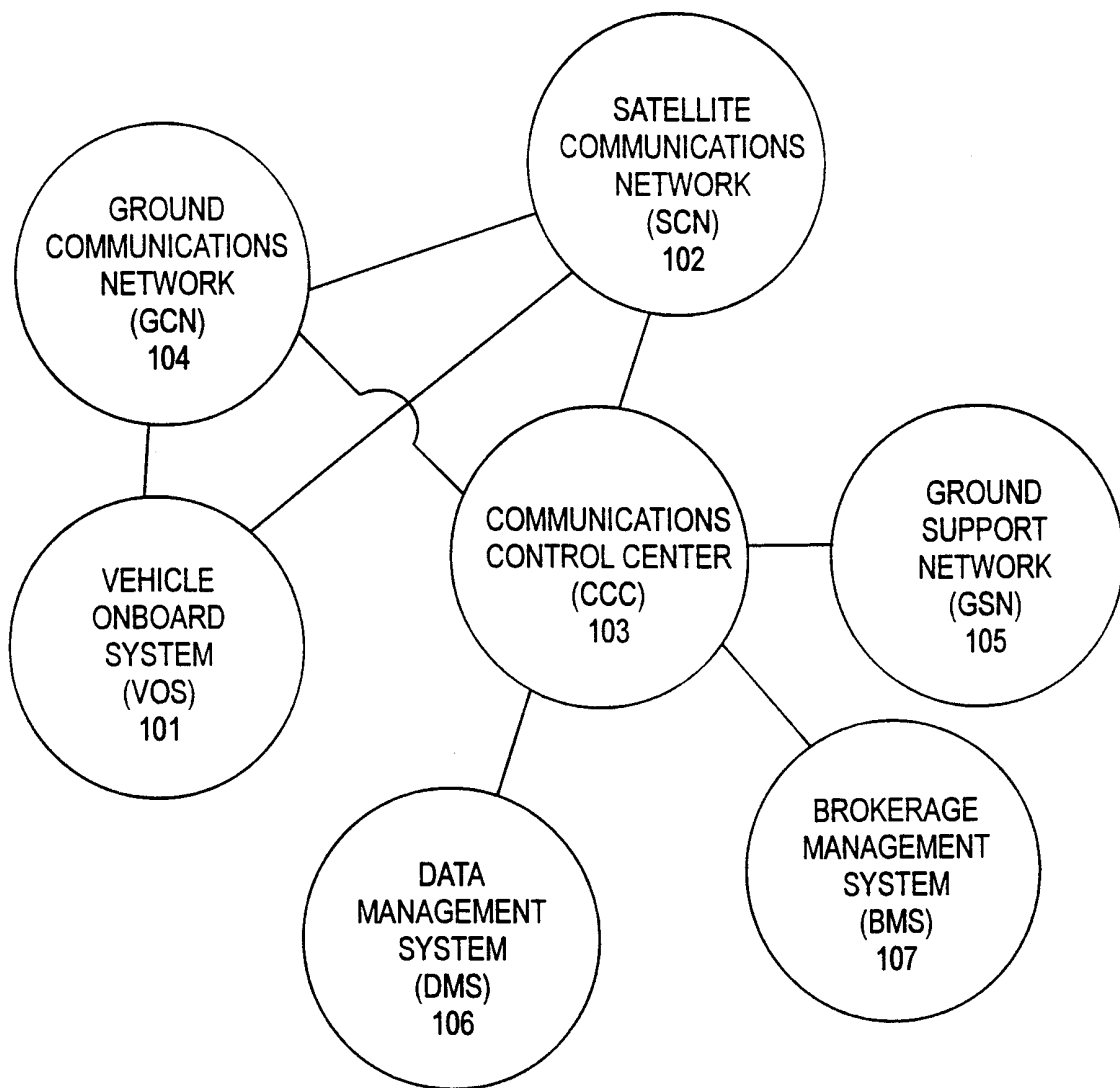


FIG. 1

101

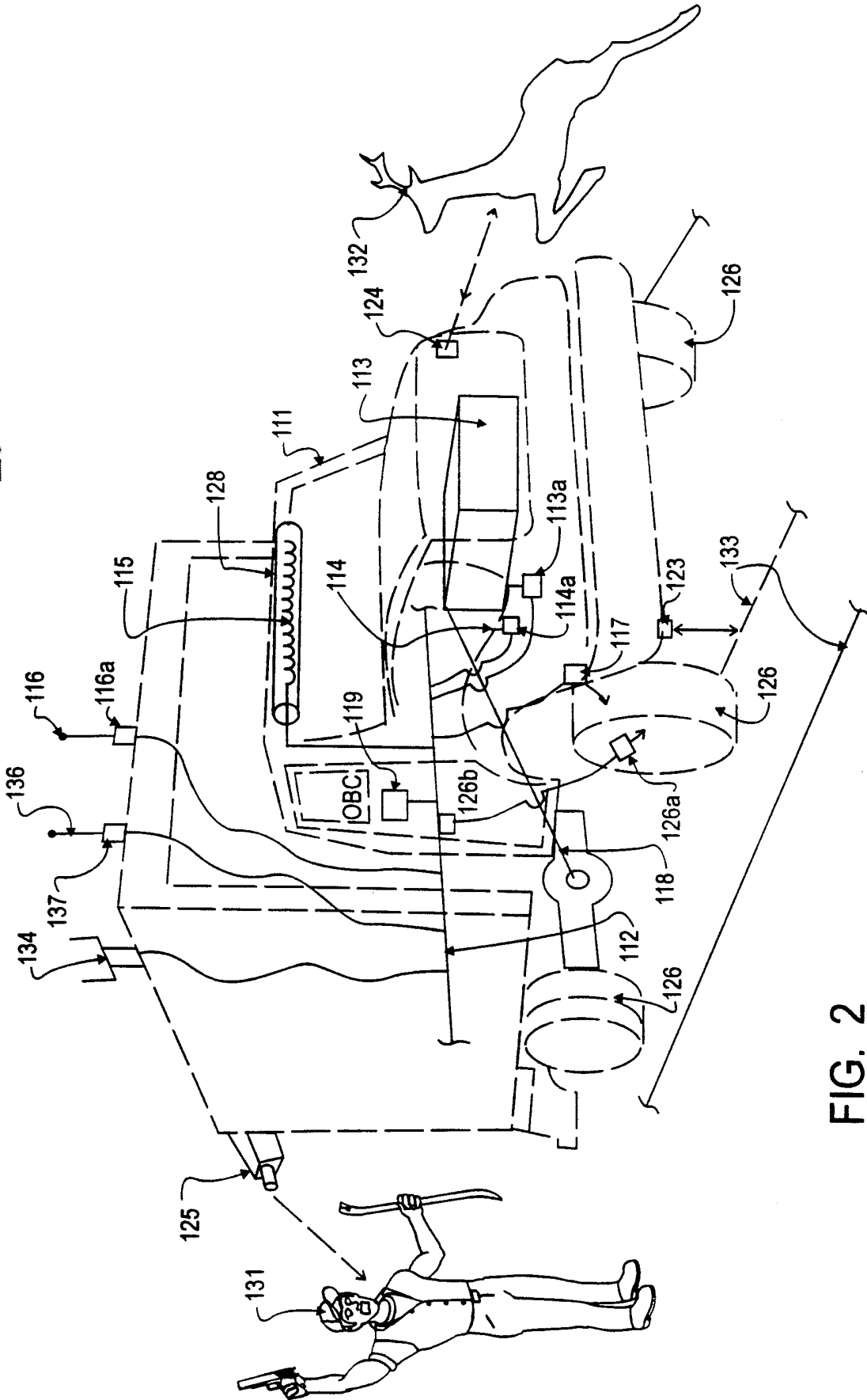
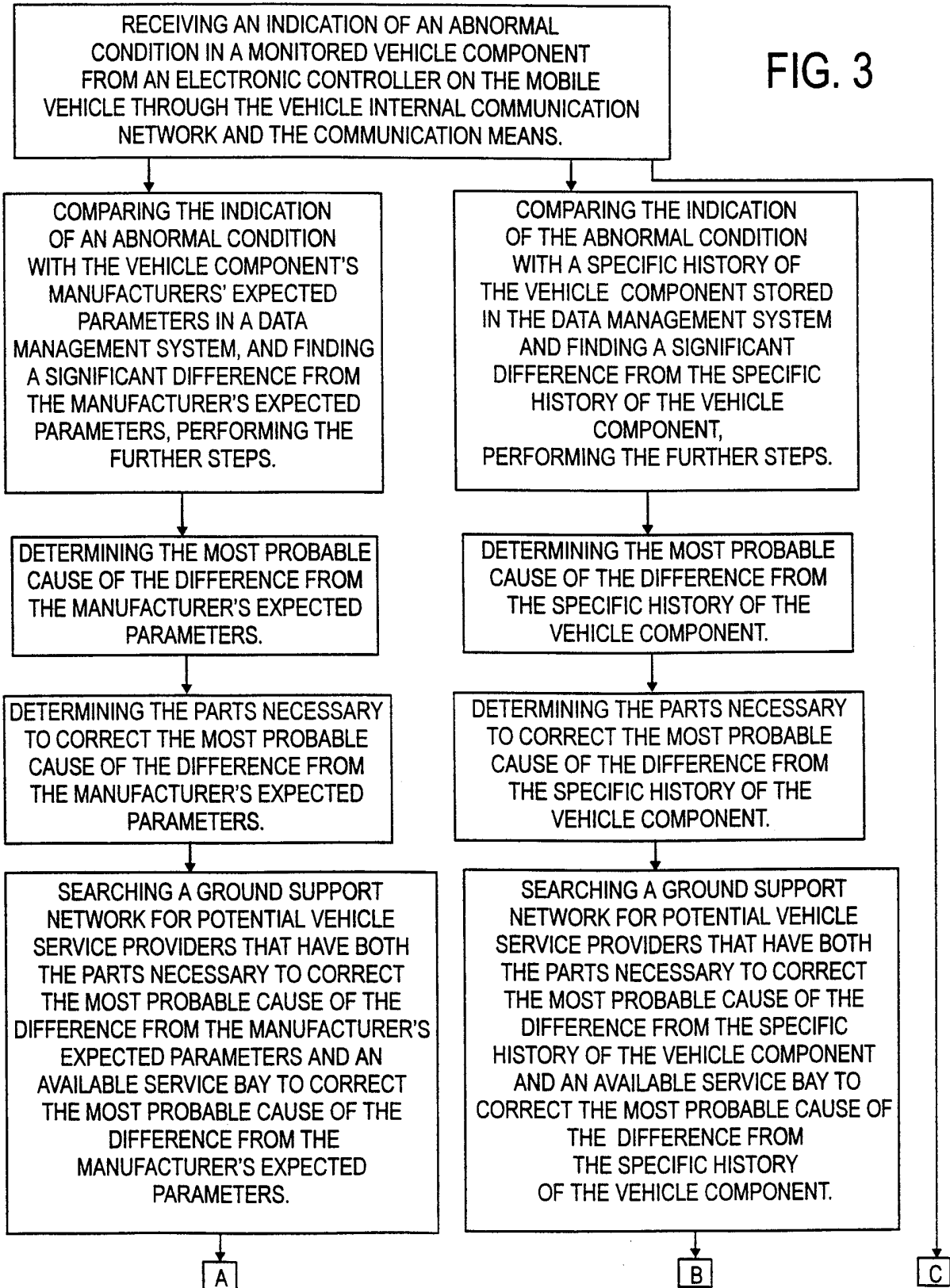


FIG. 2

3/22

PROCESS FOR AN OFF BOARD COMMUNICATION NETWORK FOR DETECTING AND CORRECTING A FAULT IN A MOBILE VEHICLE. PAGE 1 OF 2

FIG. 3



4/22

PROCESS FOR AN OFF BOARD COMMUNICATION NETWORK FOR DETECTING AND CORRECTING A FAULT IN A MOBILE VEHICLE. PAGE 2 OF 2

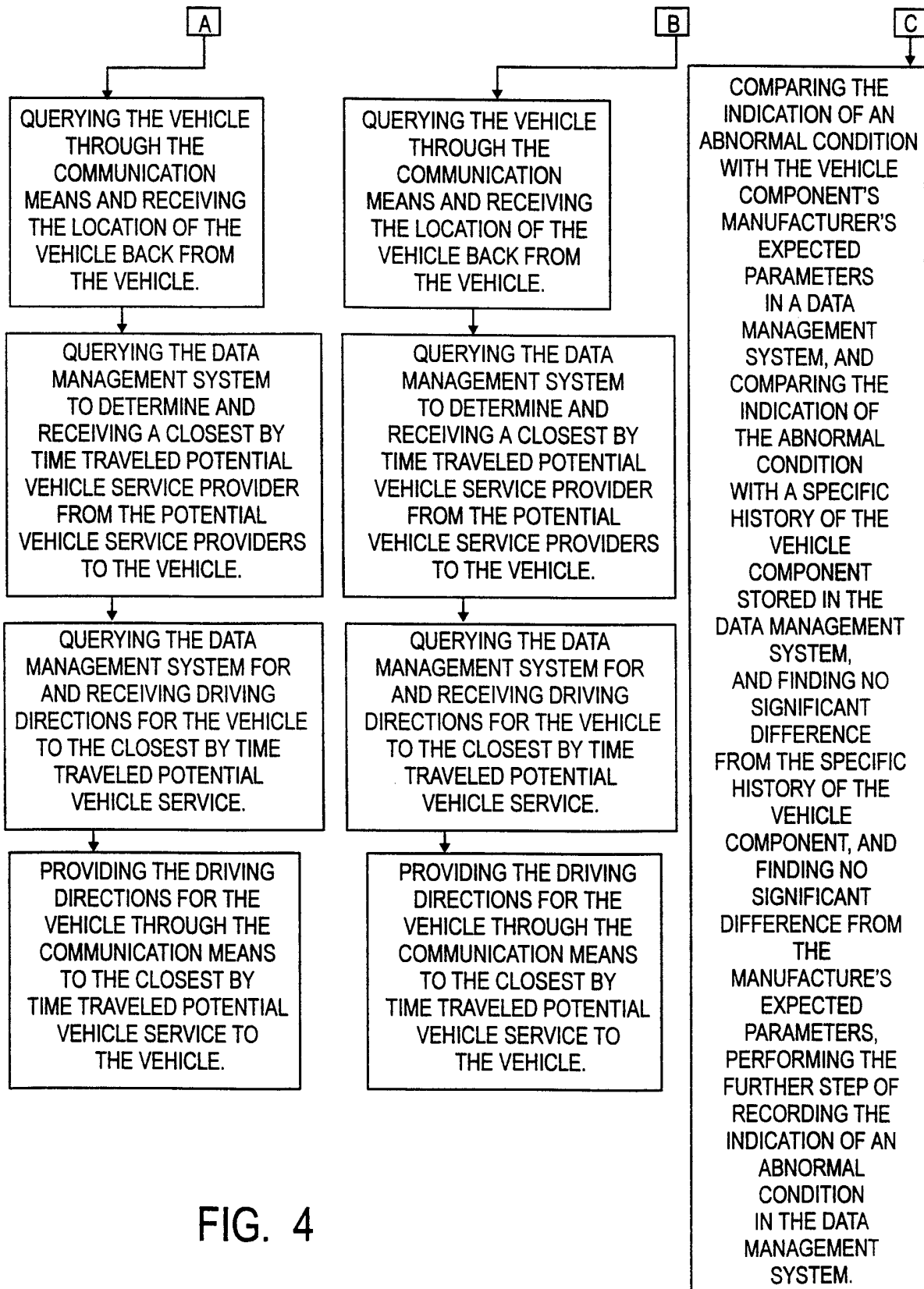


FIG. 4

5/22

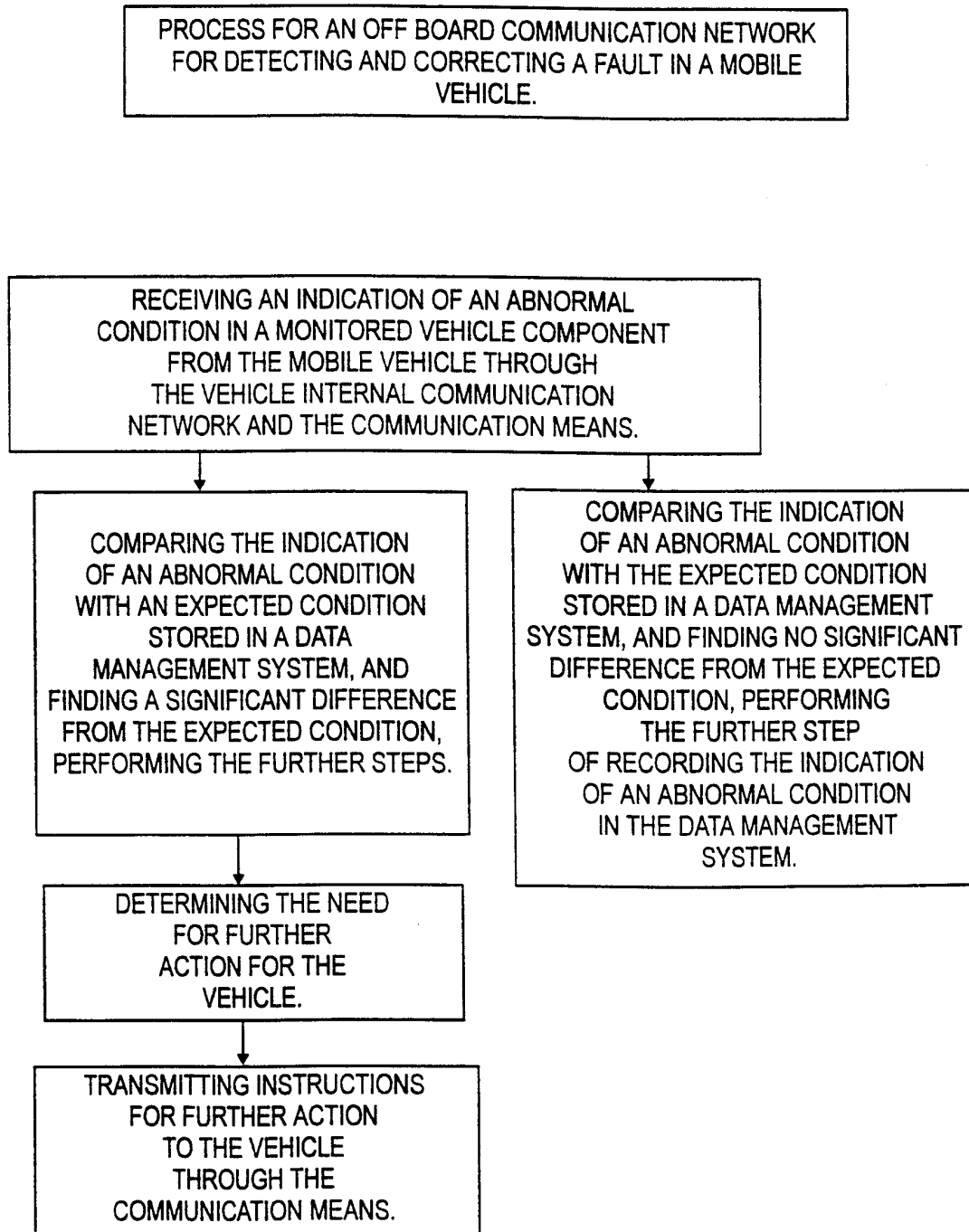


FIG. 5

6/22

PROCESS FOR AN OFF BOARD COMMUNICATION NETWORK
FOR DETECTING AND CORRECTING A FAULT IN A MOBILE
VEHICLE. PAGE 1 OF 2

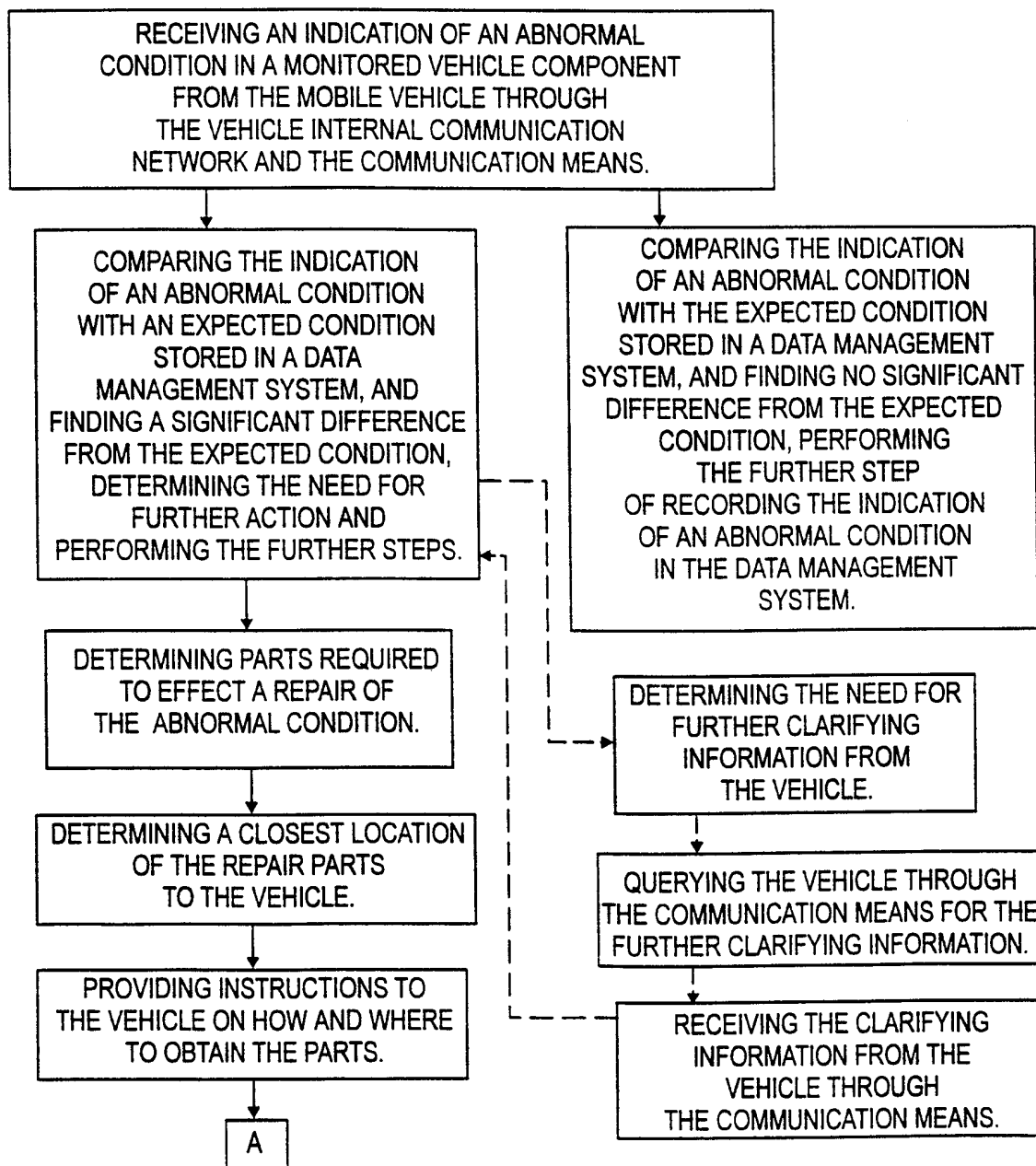


FIG. 6

7/22

PROCESS FOR AN OFF BOARD COMMUNICATION NETWORK
FOR DETECTING AND CORRECTING A FAULT IN A MOBILE
VEHICLE. PAGE 2 OF 2

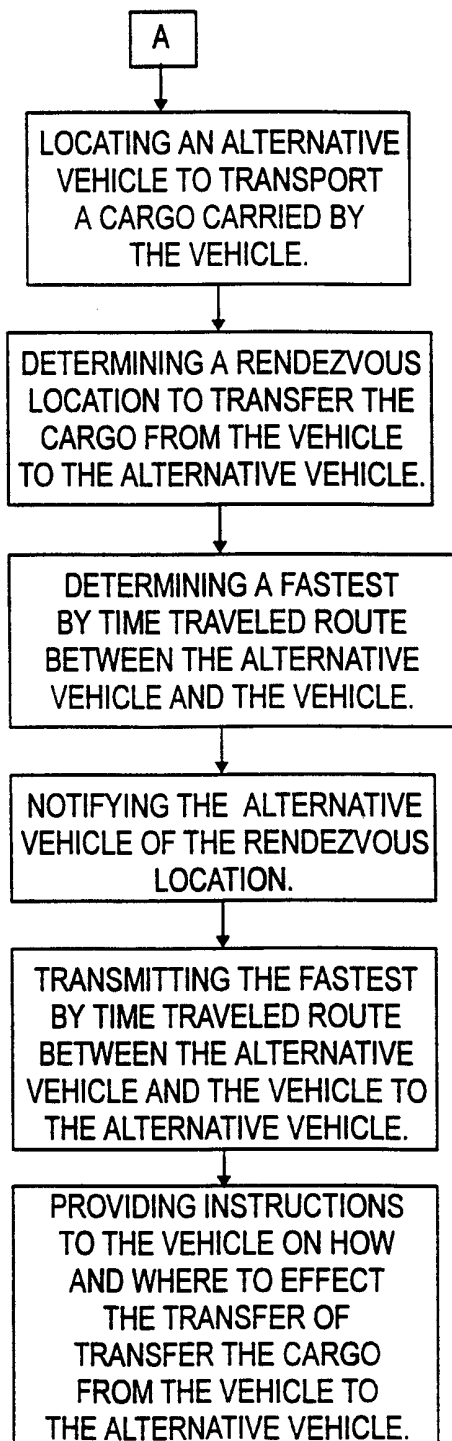


FIG. 7

8/22

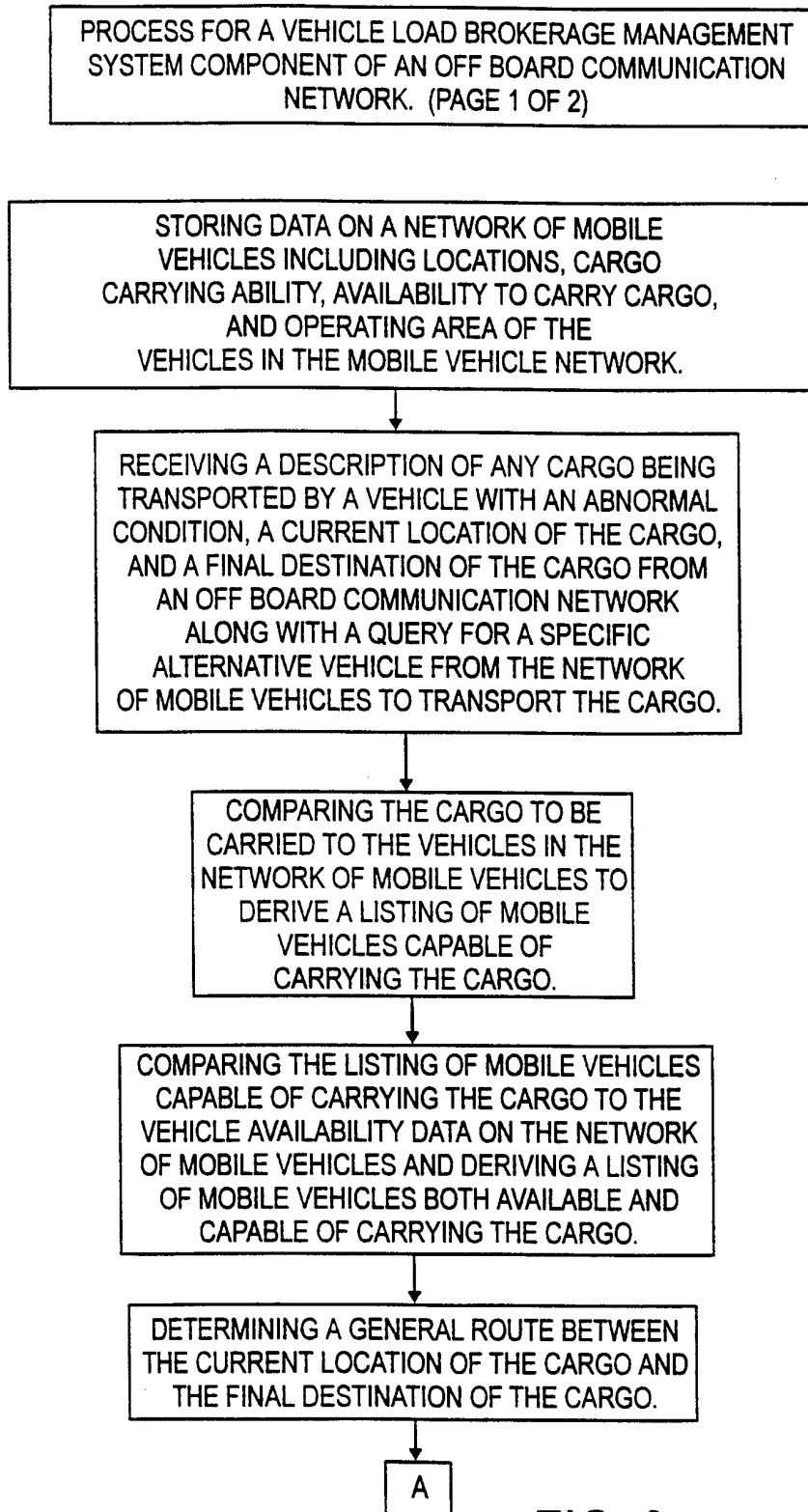


FIG. 8

9/22

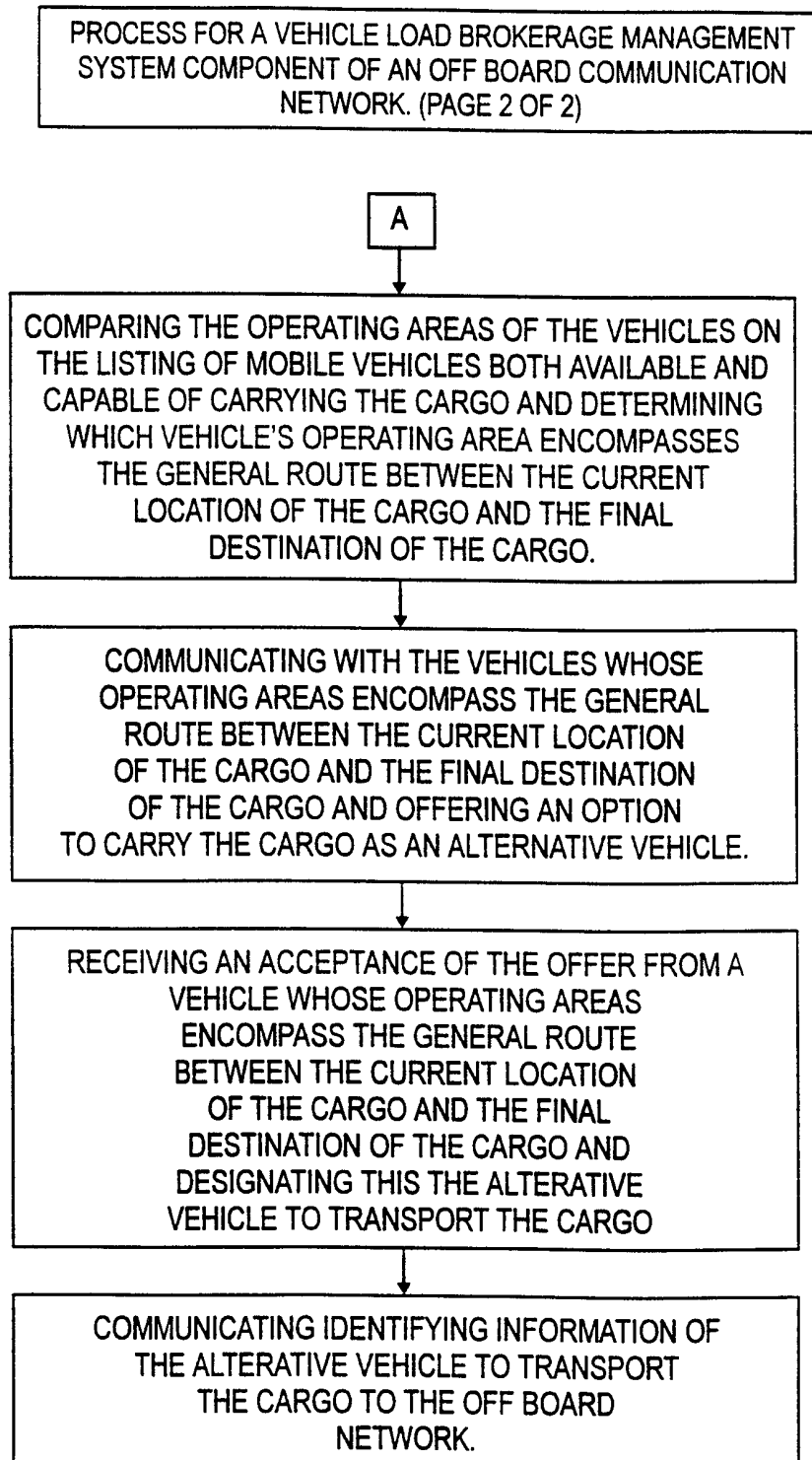


FIG. 9

10/22

PROCESS FOR A VEHICLE LOAD BROKERAGE MANAGEMENT SYSTEM COMPONENT OF AN OFF BOARD COMMUNICATION NETWORK. (PAGE 1 OF 5)

STORING DATA ON A NETWORK OF MOBILE VEHICLES INCLUDING LOCATIONS, CARGO CARRYING ABILITY, AVAILABILITY TO CARRY CARGO, AND OPERATING AREA OF THE VEHICLES IN THE MOBILE VEHICLE NETWORK.

RECEIVING A DESCRIPTION OF CARGO BEING TRANSPORTED BY A VEHICLE WITH AN INDICATION OF AN ABNORMAL CONDITION OR ANY CARGO OTHERWISE NEEDING TO BE TRANSPORTED, A CURRENT LOCATION OF THE CARGO, AND A FINAL DESTINATION OF THE CARGO FROM AN OFF BOARD COMMUNICATION NETWORK ALONG WITH A QUERY FOR A SPECIFIC ALTERNATIVE VEHICLE FROM THE NETWORK OF MOBILE VEHICLES TO TRANSPORT THE CARGO.

COMPARING THE CARGO TO BE CARRIED TO THE VEHICLES IN THE NETWORK OF MOBILE VEHICLES TO DERIVE A LISTING OF MOBILE VEHICLES CAPABLE OF CARRYING THE CARGO.

SPECIFIC ALTERNATIVE VEHICLE=
SPECIFIC CARGO
CARRYING VEHICLE

COMPARING THE LISTING OF MOBILE VEHICLES CAPABLE OF CARRYING THE CARGO TO THE VEHICLE AVAILABILITY DATA ON THE NETWORK OF MOBILE VEHICLES AND DERIVING A LISTING OF MOBILE VEHICLES BOTH AVAILABLE AND CAPABLE OF CARRYING THE CARGO.

DETERMINING A GENERAL ROUTE BETWEEN THE CURRENT LOCATION OF THE CARGO AND THE FINAL DESTINATION OF THE CARGO.

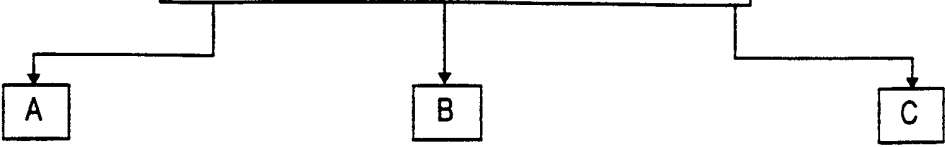


FIG. 10

11/22

PROCESS FOR A VEHICLE LOAD BROKERAGE MANAGEMENT
SYSTEM COMPONENT OF AN OFF BOARD COMMUNICATION
NETWORK. (PAGE 2 OF 5)

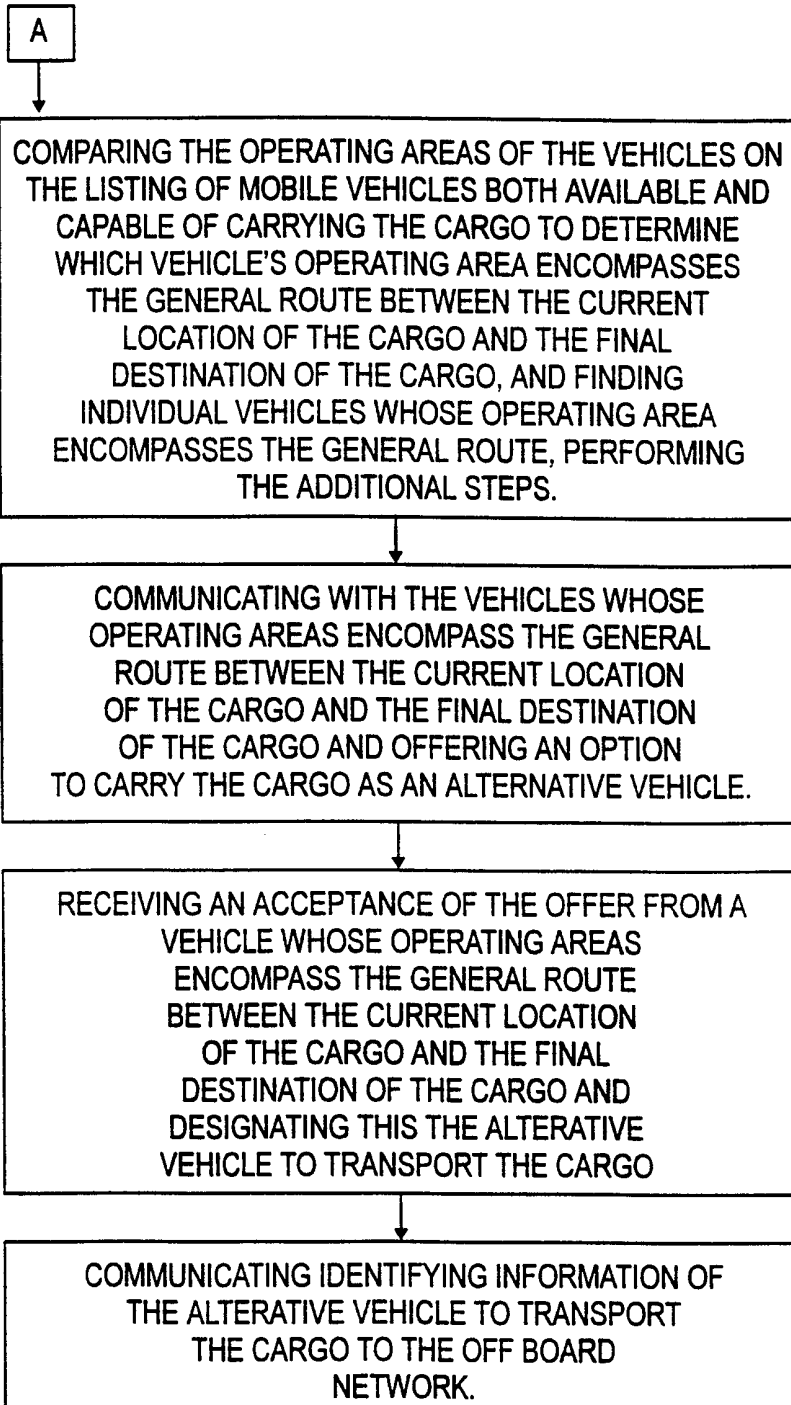


FIG. 11

12/22

PROCESS FOR A VEHICLE LOAD BROKERAGE MANAGEMENT
SYSTEM COMPONENT OF AN OFF BOARD COMMUNICATION
NETWORK. PAGE 3 OF 5

B

COMPARING THE OPERATING AREAS OF THE VEHICLES ON
THE LISTING OF MOBILE VEHICLES BOTH AVAILABLE AND
CAPABLE OF CARRYING THE CARGO TO DETERMINE
WHICH VEHICLE'S OPERATING AREAS ENCOMPASS
THE GENERAL ROUTE BETWEEN THE CURRENT
LOCATION OF THE CARGO AND THE FINAL DESTINATION
OF THE CARGO, AND FINDING A COMBINATION
OR COMBINATIONS OF VEHICLES WHOSE OPERATING
AREAS ENCOMPASS THE GENERAL ROUTE, PERFORMING
THE ADDITIONAL STEPS.

COMMUNICATING WITH THE VEHICLES WHOSE
COMBINATION OF OPERATING
AREAS ENCOMPASS THE GENERAL
ROUTE BETWEEN THE CURRENT LOCATION
OF THE CARGO AND THE FINAL DESTINATION
OF THE CARGO AND OFFERING AN OPTION
TO CARRY THE CARGO AS AN ALTERNATIVE VEHICLE.

RECEIVING AN ACCEPTANCE OF THE OFFER FROM
THE VEHICLES WHOSE COMBINATION OPERATING
AREAS ENCOMPASS THE GENERAL ROUTE
BETWEEN THE CURRENT LOCATION
OF THE CARGO AND THE FINAL
DESTINATION OF THE CARGO AND
DESIGNATING THESE AS THE ALTERNATIVE
VEHICLES TO TRANSPORT THE CARGO.

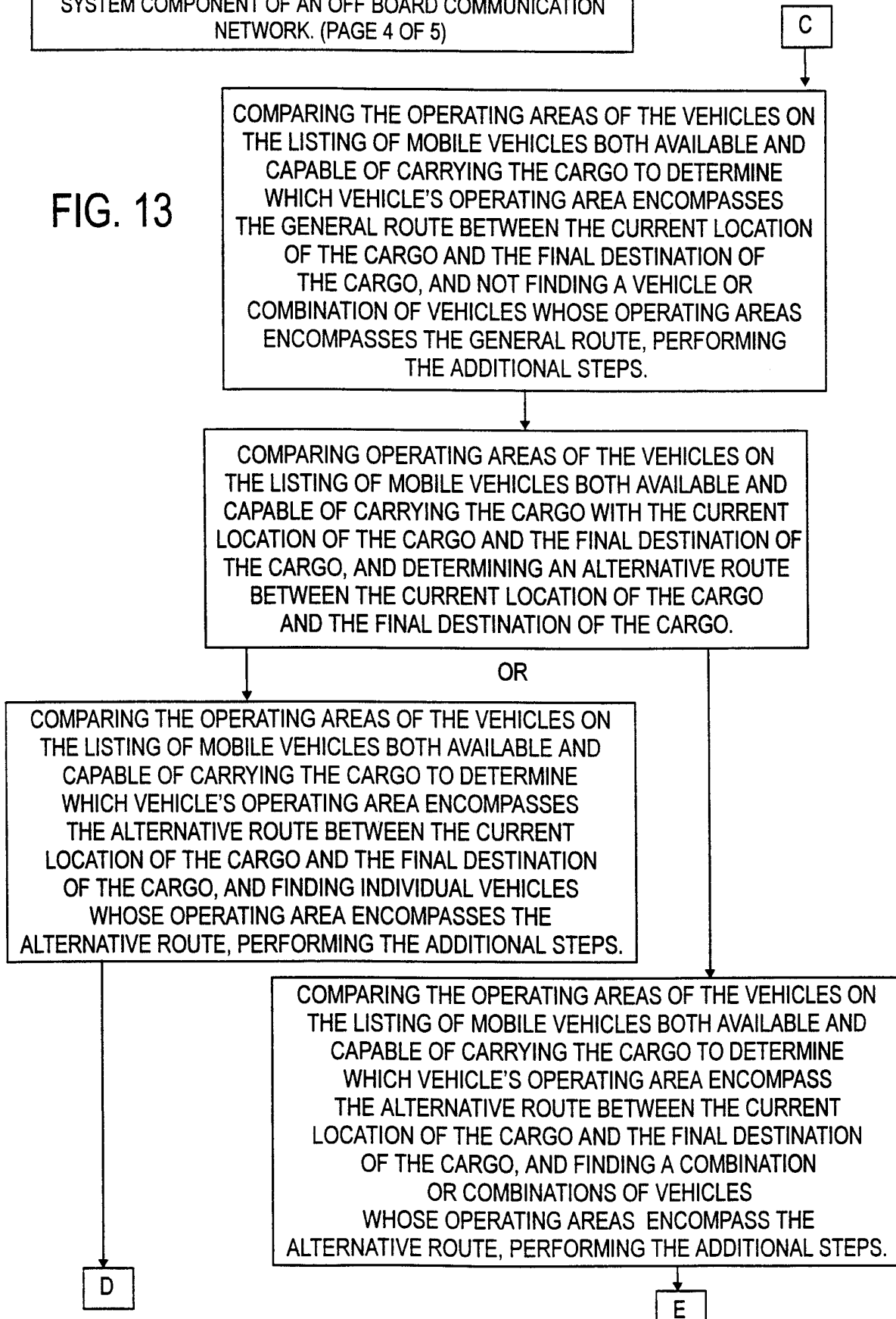
COMMUNICATING IDENTIFYING INFORMATION OF
THE ALTERNATIVE VEHICLES TO TRANSPORT
THE CARGO TO THE OFF BOARD
NETWORK.

FIG. 12

13/22

PROCESS FOR A VEHICLE LOAD BROKERAGE MANAGEMENT SYSTEM COMPONENT OF AN OFF BOARD COMMUNICATION NETWORK. (PAGE 4 OF 5)

FIG. 13



14/22

PROCESS FOR A VEHICLE LOAD BROKERAGE MANAGEMENT SYSTEM COMPONENT OF AN OFF BOARD COMMUNICATION NETWORK. (PAGE 5 OF 5)

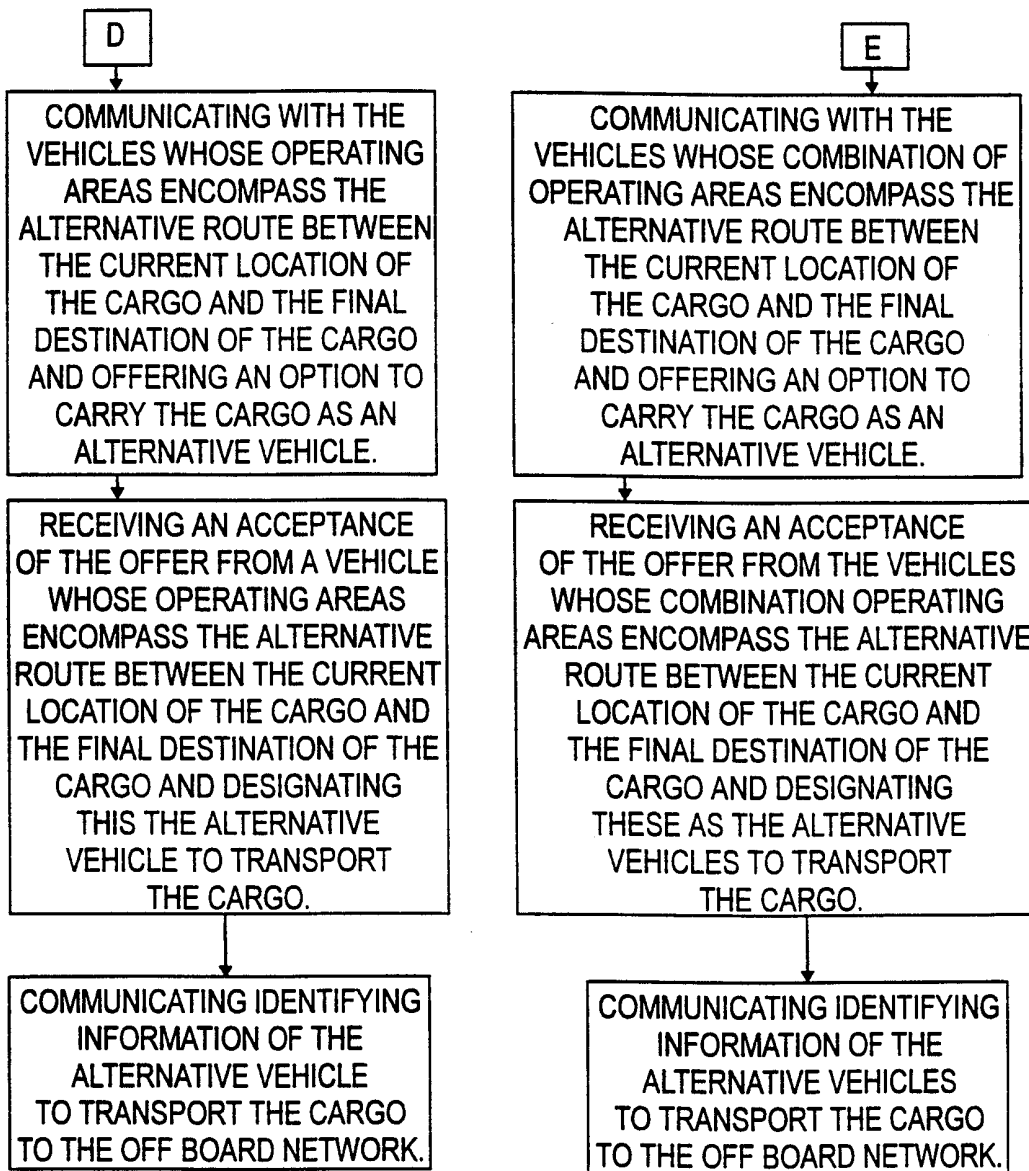


FIG. 14

PROCESS FOR AN OFF BOARD COMMUNICATION NETWORK FOR DETECTING AND CORRECTING A FAULT IN A MOBILE VEHICLE-DRIVER IDENTIFIED FAULT. PAGE 1 OF 2

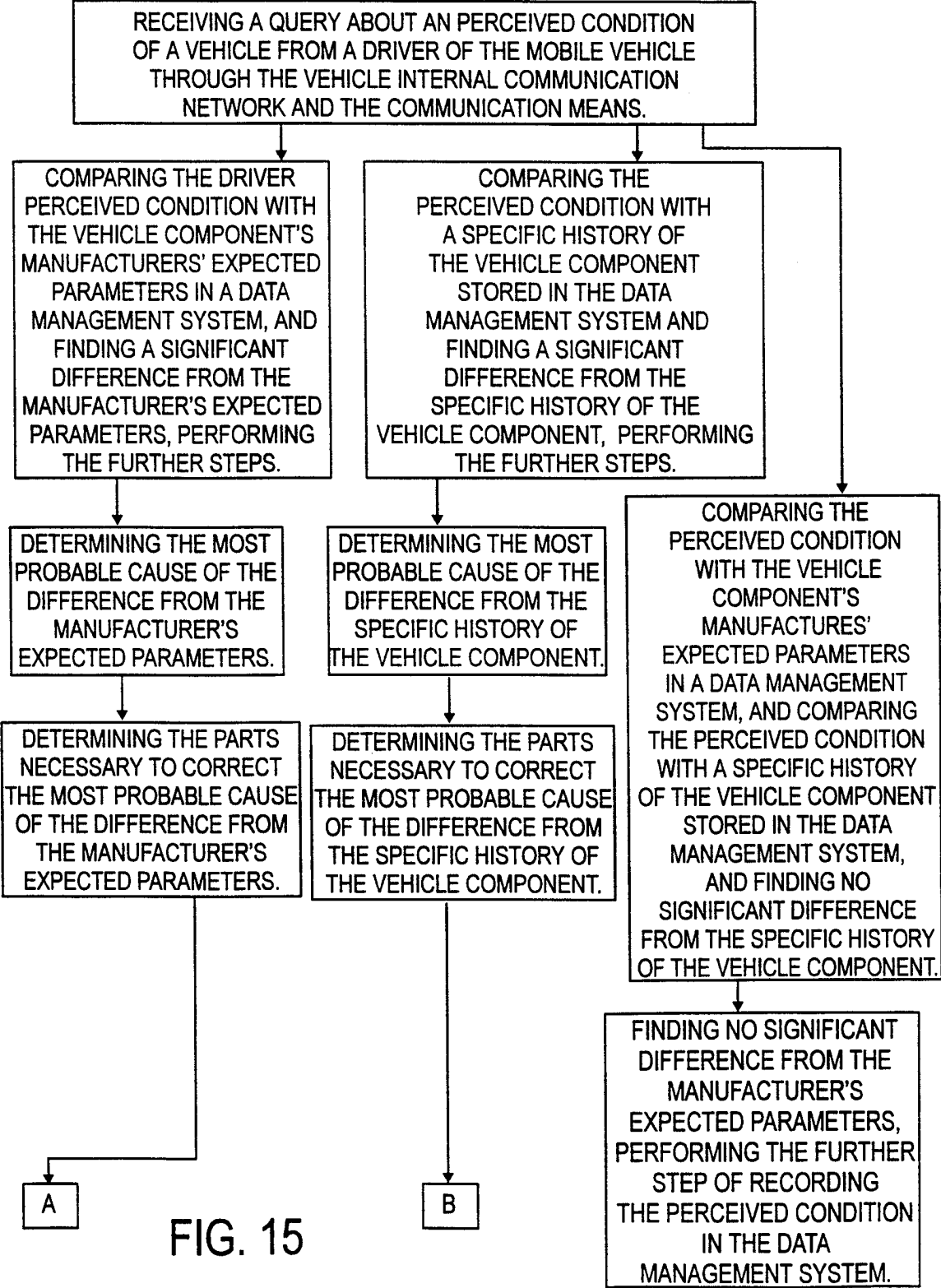
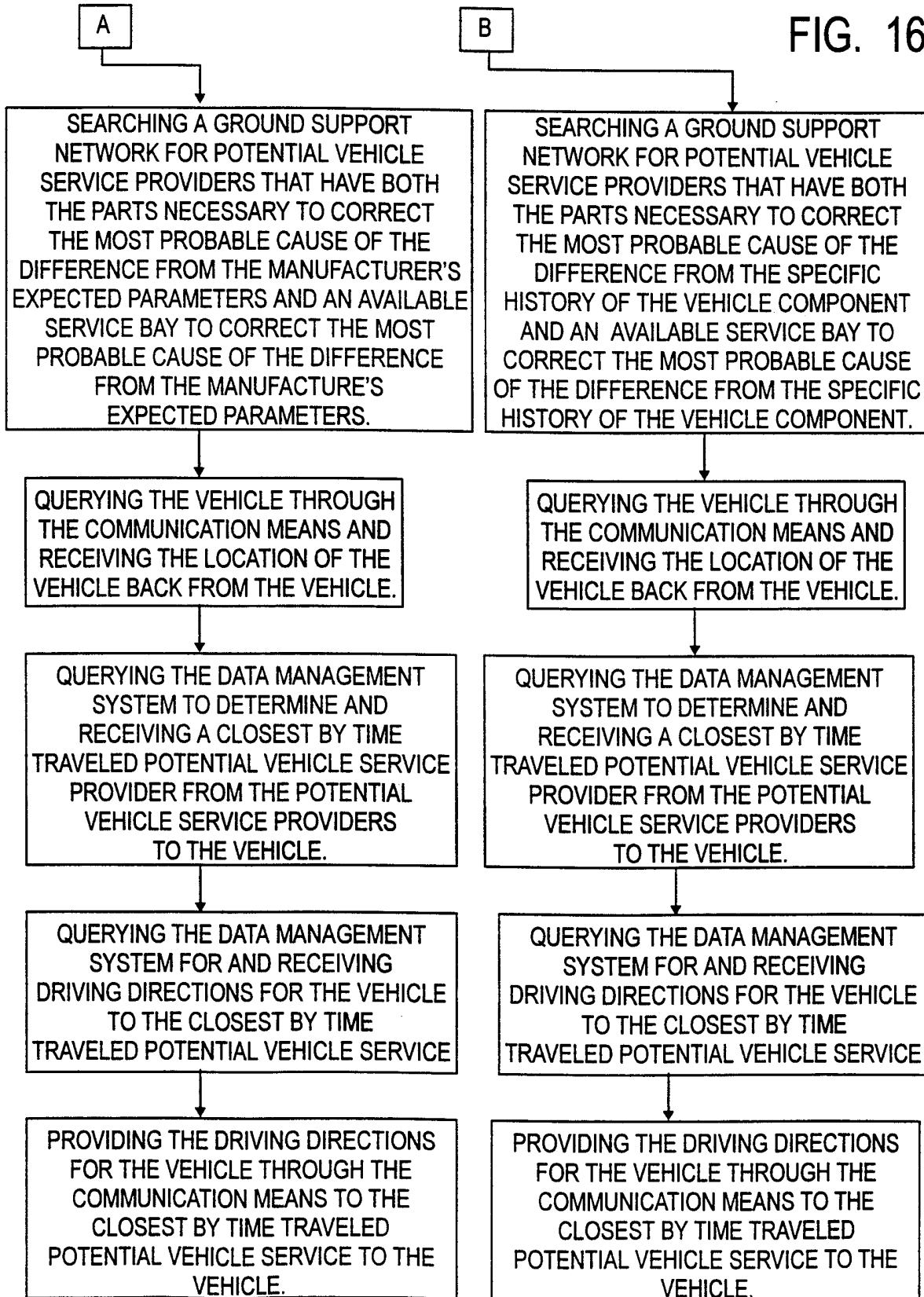


FIG. 15

16/22

PROCESS FOR AN OFF BOARD COMMUNICATION NETWORK FOR DETECTING AND CORRECTING A FAULT IN A MOBILE VEHICLE-DRIVER IDENTIFIED FAULT. PAGE 2 OF 2

FIG. 16



17/22

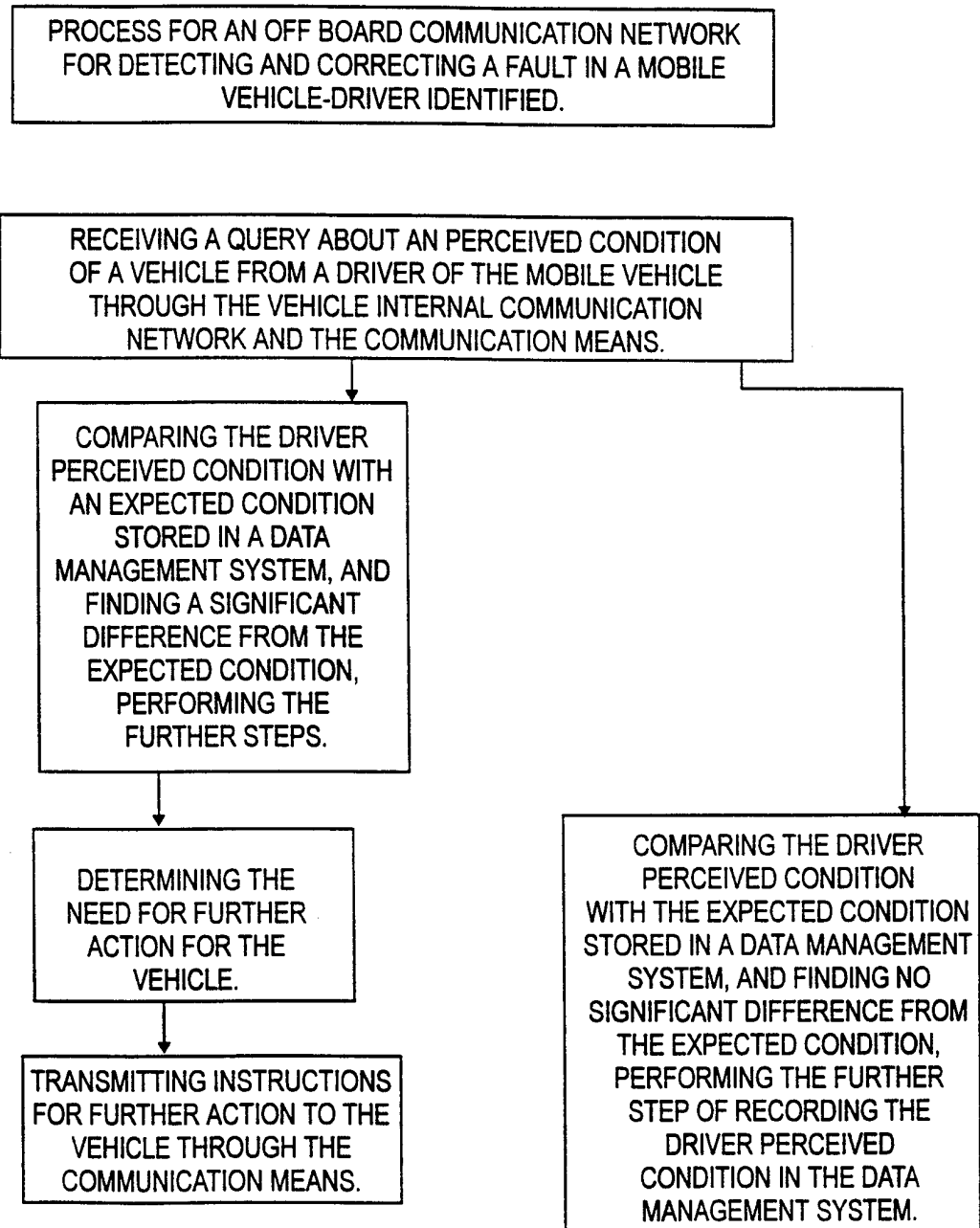


FIG. 17

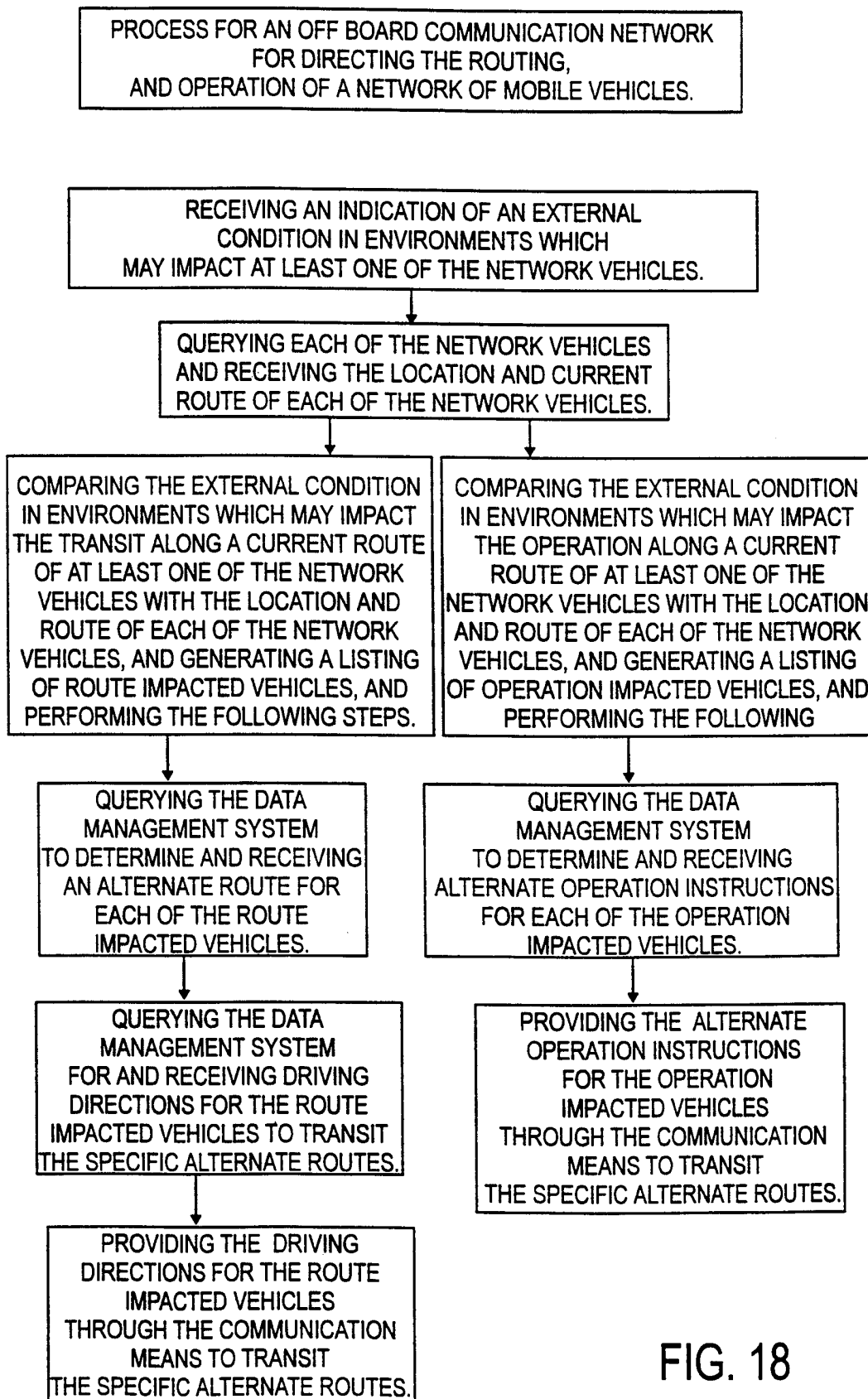


FIG. 18

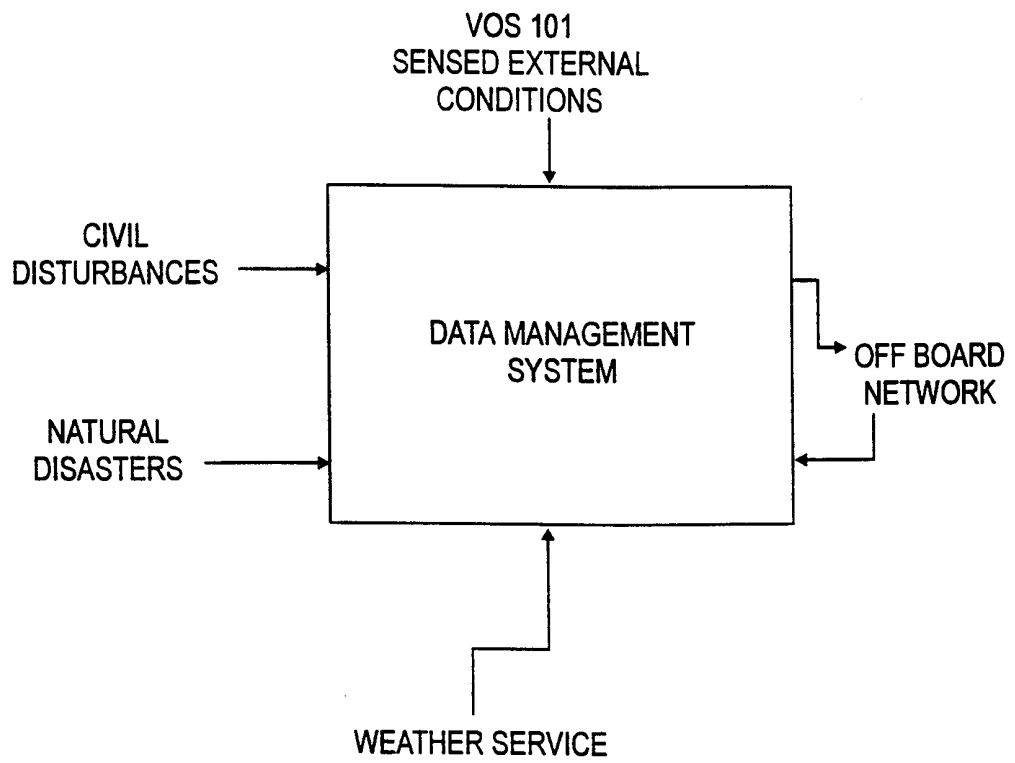


FIG. 19

PROCESS FOR AN OFF BOARD COMMUNICATION NETWORK FOR TRACKING AND DIRECTING ROUTINE AND PERIODIC MAINTENANCE ON A MOBILE VEHICLE.

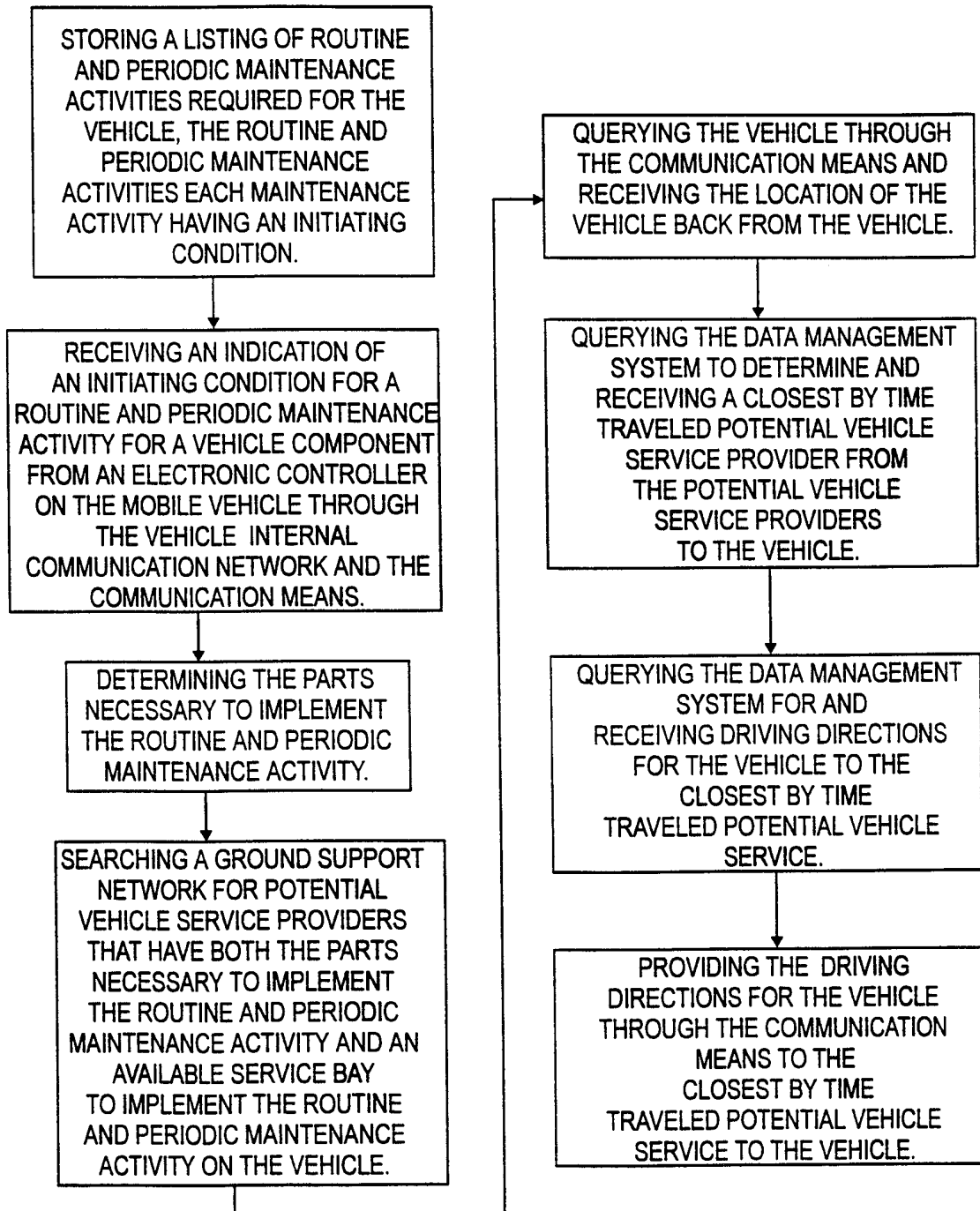


FIG. 20

PROCESS FOR VEHICLE LOAD BROKERAGE MANAGEMENT SYSTEM COMPONENT OF AN OFF BOARD COMMUNICATION NETWORK-VEHICLE INITIATED REQUEST.

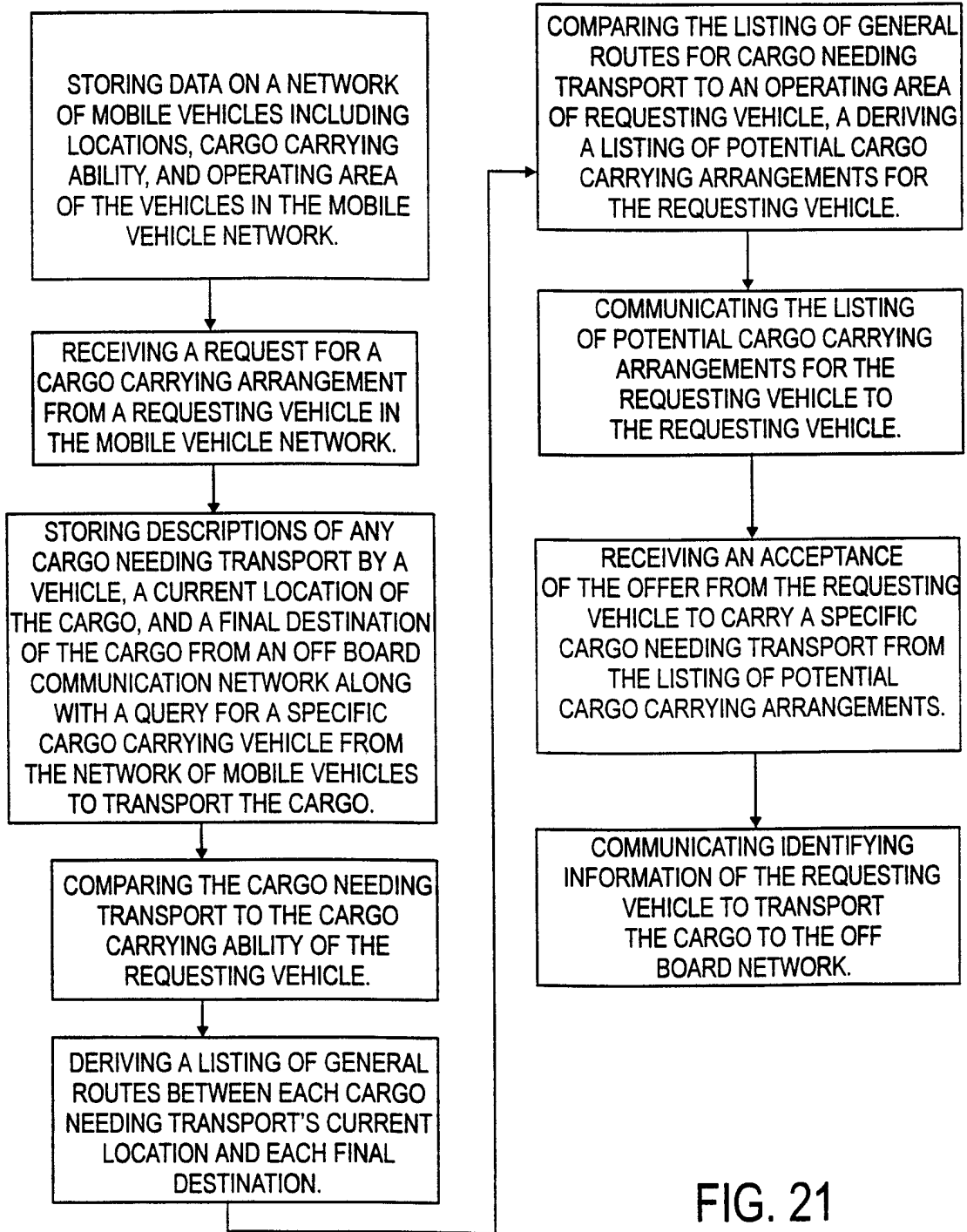


FIG. 21

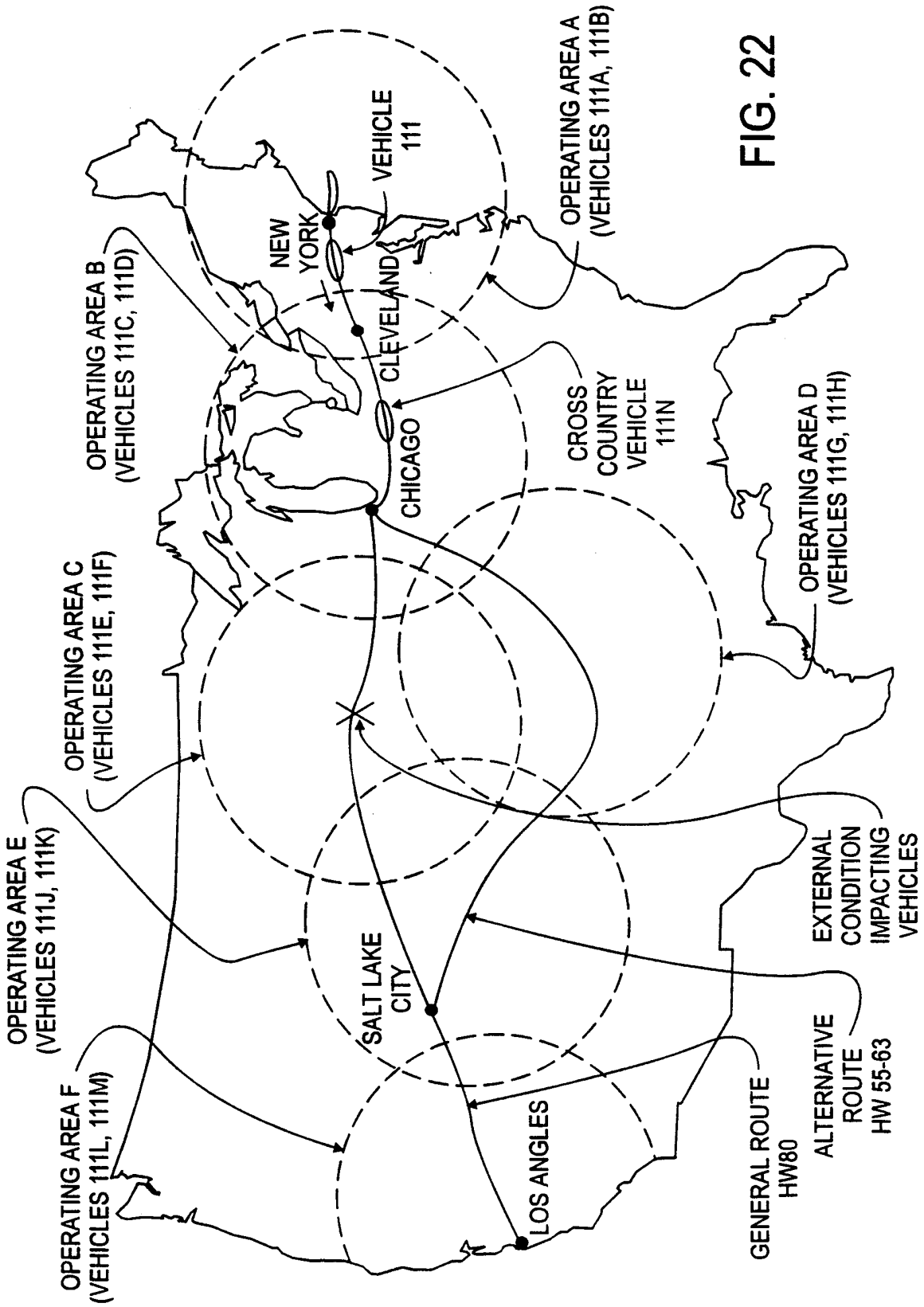


FIG. 22