

(19) World Intellectual Property Organization  
International Bureau



(43) International Publication Date  
8 March 2001 (08.03.2001)

PCT

(10) International Publication Number  
**WO 01/17308 A1**

(51) International Patent Classification<sup>7</sup>: **H04Q 7/38**

**Kari** [FI/FI]; Kaartokuja 7 b 14, FIN-33950 Pirkkala (FI). **VIKMAN, Tuija** [FI/FI]; Moukaritie 2, FIN-37550 Lempäälä (FI).

(21) International Application Number: PCT/FI00/00734

(22) International Filing Date: 30 August 2000 (30.08.2000)

(74) **Agent: KOLSTER OY AB**; Iso Roobertinkatu 23, P.O. Box 148, FIN-00121 Helsinki (FI).

(25) Filing Language: English

(26) Publication Language: English

(30) Priority Data:  
19991861 1 September 1999 (01.09.1999) FI

(81) **Designated States (national)**: AE, AG, AL, AM, AT, AT (utility model), AU, AZ, BA, BB, BG, BR, BY, BZ, CA, CH, CN, CR, CU, CZ, CZ (utility model), DE, DE (utility model), DK, DK (utility model), DM, DZ, EE, EE (utility model), ES, FI, FI (utility model), GB, GD, GE, GH, GM, HR, HU, ID, IL, IN, IS, JP, KE, KG, KP, KR, KR (utility model), KZ, LC, LK, LR, LS, LT, LU, LV, MA, MD, MG, MK, MN, MW, MX, MZ, NO, NZ, PL, PT, RO, RU, SD, SE, SG, SI, SK, SK (utility model), SL, TJ, TM, TR, TT, TZ, UA, UG, US, UZ, VN, YU, ZA, ZW.

(71) **Applicant (for all designated States except US): NOKIA NETWORKS OY** [FI/FI]; Keilalahdentie 4, FIN-02150 Espoo (FI).

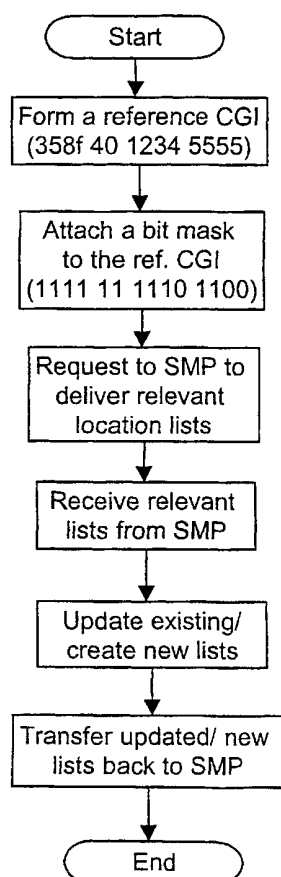
(72) **Inventors; and**

(84) **Designated States (regional)**: ARIPO patent (GH, GM, KE, LS, MW, MZ, SD, SL, SZ, TZ, UG, ZW), Eurasian

(75) **Inventors/Applicants (for US only): HOTAKAINEN,**

[Continued on next page]

(54) **Title: MANAGEMENT OF LOCATION INFORMATION**



(57) **Abstract:** An intelligent network system and a method for processing location information in an intelligent network system connected to a telecommunication system, the location information being composed of digits. A symbol mask is attached to the location information and the values of the symbols indicate the relevance of each digit to processing the location information. The symbol mask is attached to reference location information and other location information comprised by the intelligent network is compared to the symbol values of the symbol mask of the reference location information such that, responsive to the comparison, the location information is obtained wherein the digits indicated to be relevant by the symbol values of the symbol mask of the reference location information equal corresponding digits of the reference location information. The obtained location information is processed according to predetermined commands.



WO 01/17308 A1



patent (AM, AZ, BY, KG, KZ, MD, RU, TJ, TM), European patent (AT, BE, CH, CY, DE, DK, ES, FI, FR, GB, GR, IE, IT, LU, MC, NL, PT, SE), OAPI patent (BF, BJ, CF, CG, CI, CM, GA, GN, GW, ML, MR, NE, SN, TD, TG).

*For two-letter codes and other abbreviations, refer to the "Guidance Notes on Codes and Abbreviations" appearing at the beginning of each regular issue of the PCT Gazette.*

**Published:**

— *With international search report.*

## Management of location information

The invention relates to management and processing of location information in telecommunication systems, especially in mobile communication systems.

Mobile communication systems are typically cellular systems, i.e. the coverage area of a mobile network consists of cells, the coverage area of each cell being served by a base transceiver station (BTS) and each cell usually slightly overlapping with neighbouring cells. The whole mobile network is controlled by one or more network management systems (NMS). In order to be able to control and monitor the mobile network, NMS has to know the identification of each cell. Moreover, there may exist cell-specific services in mobile networks. In order to check whether they are allowed to use these services, mobile stations have to be aware of the identification of cells providing cell-specific services. Thus, the cell identity has to be delivered from the mobile network to mobile stations being located in a particular cell area.

In GSM system (Global System for Mobile Communication) each cell is uniquely identified by a CGI code (Cell Global Identity). The CGI code is a standard format of 14 digits, containing Mobile Country Code (MCC), Mobile Network Code (MNC), Location Area Code (LAC) and Cell Identity (CI). The CGI code is formed to hierarchically define the country by the first four digits (MCC), the mobile network by the next two digits (MNC), the location area, i.e. a group of cells determining the location approximately, by the next four digits, and the exact cell by the last four digits. Consequently, CGI code is normally used as a cell location information in intra-system communication between the elements of a GSM network.

Intelligent networks (IN) have been introduced into mobile communication networks in order to enable quick and flexible implementation of new telecommunication services. INs separate the network intelligence from the physical switching and transport entities of mobile networks through defined protocols and interfaces. Data protocols, messages and data formats used in IN communication are not bound by the mobile network standards, but the mobile network operator may define its own way of processing network data inside the intelligent network. The usual approach is that existing mobile network data is modified into a more flexible format to be used in IN. For example, in prior known intelligent networks, cell location data is expressed either by the

CGI code as such or by replacing one or more digits from the end of the CGI code by a so-called wild card (\*). The beginning of the CGI code is always defined exactly by so many digits as required for a specific purpose. For example, a service could be defined for every cell in a certain location area by determining the CGI code in the service definition message as 358f 24 6666 \*,  
5 where 358f is the value for MCC, 24 for MNC and 6666 for LAC. The wild card (\*) after the LAC definition tells that this service definition message concerns every cell in this particular location area. Respectively, by determining the CGI code as 358f 24 6666 1\* the service definition message would concern every  
10 cell in this location area (6666), of which first digit of CI is 1.

The problem involved with the arrangement described above is the limited usability of the wild card. The prior known INs are designed in such way that a wild card can only be used at the end of the CGI code replacing any number of digits from one to fourteen. A wild card (\*) cannot be used in the  
15 middle of the CGI code as it would be impossible to tell how many and which digits are replaced, especially if several wild cards are used. Thus it is not possible to define certain parts or digits at the beginning or in the middle of the CGI code as being relevant. However, mobile network related intelligent networks (Mobile INs) comprise several network elements which store, deliver  
20 and utilise at least some of the location information contained by CGI codes. In some cases, only a part of CGI codes, for example LAC information, is changed, and this change must be updated in several network elements. Because a wild card cannot be used to replace the LAC part of the CGI code, each CGI code must be transferred and updated a whole, resulting in unnecessary data transmitting and processing, which is always exposed to errors.  
25 Furthermore, some future services e.g. in GSM environment will enable direct communication between the elements of the intelligent network and mobile stations. Some of these services involve delivering cell information from the IN to a mobile station, which information, according to prior known solutions, would contain the whole CGI code, although the mobile station only requires  
30 the CI part of the CGI code. Therefore, the 14-digit CGI code consumes unnecessarily the limited memory of the mobile station. Altogether, the limited usability of the wild card complicates the utilisation of location information in various applications, which would require more flexible approach to processing  
35 of location information.

Thus, an object of the invention is to provide a method and means for eliminating the problems described above. The invention relates to a method for processing location information in an intelligent network system connected to a telecommunication system, particularly to a mobile communication system, the location information being composed of digits. The method is characterized by

attaching a symbol to each digit of the location information to indicate the relevance of said digit to the processing purpose and

processing at least one digit of the location information indicated to be relevant according to predetermined commands.

The invention further relates to an intelligent network system comprising coupling means for linking the intelligent network system to a telecommunication system, transmission means for transmitting location information between said intelligent network system and said telecommunication system, the location information being composed of digits, processing means for processing and modifying the location information into a form suitable for the intelligent network system, entering means for an operator of the intelligent network system for entering commands to process the location information, and storing means for storing the location information. The intelligent network system according to the invention is characterized in that

said processing means are arranged to

attach a symbol to each digit of the location information to indicate the relevancy of said digit for the processing purpose and

process at least one digit of the location information indicated to be relevant according to predefined commands.

The invention is based on the idea that there is a symbol attached to each digit of the location information, in other words a symbol mask is attached to the location information, which symbol mask is used inside intelligent network for indicating which digits of the location information are considered relevant to a specific purpose. Preferably, the symbols are bits, but any other symbols, like letters, numbers or special characters, could also be used.

An advantage of the method and the IN system according to the invention is that the relevant digits of the location information can be indicated digit by digit. Any digit can thus be defined relevant, regardless of its position in the location information and its relationship to other relevant digits. Several digits, which do not necessarily have to be in a consecutive order, can be indi-

cated to be relevant. Also digits at the beginning and in the middle of the location information can either be included in or neglected from the relevant digits. Furthermore, the invention considerably reduces the amount of data to be transferred and processed. Another advantage of the invention is that it can be applied to all processing of location information inside the intelligent network. According to a preferred embodiment of the invention, the symbol mask is removed from the location information prior to transmitting the location information to the telecommunication system. Yet another advantage of the invention is that it facilitates the direct communication of location information between the intelligent network and the terminal of the telecommunication system needed in some applications. The transmitted location information can be shortened according to an advantageous embodiment of the invention, consequently reducing the memory consumption of the very limited memory of the mobile equipment or the SIM card.

A more detailed embodiment of the invention is provided by the following description of preferred embodiments given by way of example and to be understood in conjunction with the accompanying drawings, in which:

Figure 1 shows a block diagram of an implementation of an intelligent network in a telecommunication system;

Figure 2 shows a simplified block diagram of an implementation of a Mobile IN service application;

Figure 3 shows a table diagram of a preferred embodiment of the invention;

Figure 4 shows an exemplary flow diagram of a preferred embodiment of the invention;

Figure 5 shows another exemplary flow diagram of a preferred embodiment of the invention.

In the following, reference is made to Fig. 1, which shows an example of how an intelligent network can be implemented in telecommunication networks. Intelligent networks implemented in connection with mobile communication networks are usually called Mobile IN networks. The implementation in Fig. 1 should be regarded as an example and it is obvious for a man skilled in the art that the invention can also be carried out in any other corresponding network configuration.

In Fig. 1, the Intelligent Network (IN) is connected to a GSM architecture through a signalling network, which typically supports Signalling Sys-

tem No. 7 (SS7). The same IN can also be connected to a wired telecommunication network, like PSTN (Public Switched Telephone Network) or ISDN (Integrated Services Digital Network). In the GSM network, SS7 network is connected to Service Switching Points (SSPs), which can be implemented e.g. in connection with Mobile Switching Centres (MSC; not shown). SSPs are IN-capable switching systems, which can detect requests for IN-based services and establish connections to IN service logic located at the Service Control Point (SCP). The SCP can co-operate with several SSPs in different phases of call processing, from validation through call set-up to call termination. It can also control non-call services, such as location updates. The Service Management Point (SMP) provides service management support and customer control capabilities for IN services. The SMP provides the functions needed to control and administer IN service features, service subscriber data and service configurations. In addition, the SMP allows the operators to tailor an IN service and its features to meet their individual needs. Intelligent networks typically include a service creation tool which allows the operator to quickly create novel services, taking advantage of predetermined database structures based on the standard data structure of the mobile networks, as explained previously in regard to CGI codes.

Service Management Interface (SMI) is typically a software-based interface between the service and subscriber databases in the IN and customer (i.e. service providers) management applications. SMI is typically a secured system including limited user rights, user IDs and passwords. Third party service providers can access SMI to install and update their own services. Service Management Access Point (SMAP) enables the mobile subscribers to view and update their own service information.

Several kinds of location based services have been developed for mobile networks. For example, in GSM networks, with the support of intelligent networks, a concept of Localised GSM Services (LGS) has been developed. LGS allows network operators and service providers to offer subscriber-specific tariffs and services in selected geographical areas. Mobile subscribers can have several Location Service Area (LSA) subscriptions, like "home zone" or "office zone", where the subscriber is entitled to reduced tariffs or special services.

Fig. 2 is a simplified block diagram showing how LGS system architecture can be implemented. Fig. 2 shows a mobile station MS and four

GSM network cells, C1 - C4, which are served by base transceiver stations BTS1 - BTS4, respectively. Base stations BTS1 and BTS2 are controlled by base station controller BSC1 and base stations BTS3 and BTS4, in turn, by base station controller BSC2. Base station controllers BSC1 and BSC2 are  
5 connected to a mobile switching centre (MSC), which is responsible for e.g. connection set-up and call routing. The MSC is supported by two databases, which comprise mobile subscriber information: a home location register (HLR), which comprises data on all subscribers of the mobile telephone network and the services they have subscribed, and a visitor location register (VLR), which  
10 comprises data on all subscribers currently visiting the MSC. The MSC is further connected to a Short Message Service Centre (SMSC), which provides short message services (SMS) needed in some LGS applications. In addition, there is a signalling connection from the MSC to IN Service Platform, which can be e.g. an IN system explained in Fig. 1. In regard to a more specific de-  
15 scription of the GSM system, reference is made to ETSI/GSM specifications and to *The GSM system for Mobile Communications*, M. Mouly and M. Pautet, Palaiseau, France, 1992, ISBN:2-957190-07-7.

The operator of the GSM network can manage the Location Service Area definitions located in the SMP through a Service Positioning System  
20 (SPS), which is typically part of the GSM Network Management System (NMS; shown in Fig. 1). A more detailed description of the SPS is disclosed in the patent application WO 99/12226. LSAs are defined on the basis of the radio network coverage of the GSM network. Let us suppose that LSA1 is defined to cover cells C2 and C3 and the subscriber to the mobile station MS has made a  
25 LSA subscription to LSA1. A home location register HLR contains LSA subscription information on all subscribers in the network. When the mobile station MS arrives at the coverage area of LSA1, i.e. in cell C2 or C3, the GSM system triggers, in a manner known *per se*, the LGS applications located in the IN Service Platform. The IN comprises lists of all LSA subscriptions and more  
30 accurate information on tariffs and services, which will be applied to the MSs when in the area of their LSA. IN, typically the SCP, also informs the MS of arrival at the area of its LSA by sending an SMS or USSD (Unstructured Supplementary Service Data) message directly to the MS. The MS stores the LSA information in the memory of the mobile equipment or in the SIM-card  
35 (Subscriber Identity Module) connected to the MS and displays the LSA identification to the user of the MS. When the MS moves in the area of LSA1, the



base station controllers BSC1 and BSC2 are arranged to support the handover between the cells of the LSA1.

Fig. 3 shows a preferred embodiment of the invention. A bit mask of 14 bits is formed, each bit corresponding to a digit of a CGI code. The bit mask enables to indicate which digits of a CGI code are relevant to a specific purpose. For example, the relevant digits of the CGI code can be indicated by setting the value of the corresponding bit at 1, and the irrelevant digits can be indicated by setting the value of the corresponding bit at 0, respectively. The bit values can naturally be defined *vice versa*. Fig. 3 shows a reference CGI code and a bit mask attached thereto. In this example, CGI code 358f 40 1234 5678 corresponds bit mask 1111 11 1100 1111, consequently indicating that the last two digits of the LAC can have any value, but the other twelve digits of a CGI code must match with the aforementioned CGI code. With the help of the bit mask, each digit can be separately defined as relevant or irrelevant to some specific purpose. Irrelevant digits, represented by a wild card (i.e. bit value 0), do not necessarily have to be in the end of the CGI code, but any one of the digits can be defined as irrelevant.

The previous example of the invention shows a preferred way of utilising bits or a bit mask to indicate the relevant digits. The information contained by bits is readily in a computer-readable form, thus being a natural choice for facilitating the processing of location information. However, it is obvious that also any other symbols, like certain letters, numbers or special characters, could be used to indicate the relevancy of the location information digits.

The invention provides a flexible way of defining several irrelevant CGI code digits, which do not necessarily have to be in a consecutive order. In many IN-based services, the data management inside the IN service platform requires handling of only a part of the CGI code, e.g. only LAC can be subject to changes, the rest of the CGI remaining the same. Also the signalling between the IN and the mobile network can be simplified in some cases by transferring only a part of a CGI code. These advantageous embodiments of the invention are illustrated in the following examples.

The following examples relates to location information management in Mobile IN applications. Location lists containing information on different LSAs and LSA subscriptions of the mobile subscribers are stored in the SMP. The LSA definitions of the location lists can be updated internally by the net-

work operator, for example when the cell coverage of an LSA has been changed due to changes in radio network configurations. This can be done by the SPS operator, i.e. the person responsible for the Service Positioning System (SPS). On the other hand, external system operators, i.e. the service providers, can update the LSA subscriptions of the mobile subscribers through the SMI. Depending on the service, LSA definitions can contain relevant location information regarding at least, but not limited to the following formats:

- the whole CGI code (MCC+MNC+LAC+CI)
- Location Area Code + Cell Identity (LAC+CI)
- 10     - Cell Identity (CI)
- Mobile Country Code + Mobile Network Code + Cell Identity (MCC+MNC+CI)
- Mobile Country Code + Mobile Network Code + Location Area Code (MCC+MNC+LAC)
- 15     - Location Area Code (LAC)
- Mobile Country Code + Mobile Network Code (MCC+MNC).

The SPS operator can create new location lists and update or delete the existing location lists. Location lists are also stored in the SPS database, and whenever changes are made directly to the SMP, e.g. by an external system operator, the changes have also to be updated in the SPS database. The invention provides a flexible tool for all tasks relating to location list management.

In the example of a preferred embodiment of the invention, illustrated by Fig. 4, location lists have to be updated due to network configuration changes. New microcells with smaller coverage area are introduced into a regional area, which was previously covered by a dozen of larger cells belonging to two location areas with adjacent LAC numbers. Now over a dozen of new cells have to be included into network configurations. New location lists have to be created in the SPS and the relevant existing location lists have to be first transferred from the SMP to the SPS and then updated in the SPS. First, a reference CGI code (358f 40 1234 5555) is chosen and formed in the SPS in such way that all relevant information is included. Then a bit mask (1111 11 1110 1100) is attached to the reference CGI code showing the relevant and the irrelevant digits of the CGI code. Because the two location areas, which previously covered the regional area into which new cells are now being introduced, have adjacent LAC numbers, only the last digit of the LAC can vary.

The number of related cells is more than ten and cells inside the two consecutive location areas can have adjacent CI numbers. Thus, all relevant cells are covered if the bit mask only allows the last two digits of the CI to vary. The SPS sends a request to the SMP to deliver all location lists which include the location information defined by the reference CGI code and its bit mask. Finally, all relevant location lists according to the definition are transferred from the SMP to the SPS, where the existing lists are updated, new lists are created and said lists are transferred back from the SPS to the SMP. Theoretically, if BCD coded hexadecimal numbers are used, 4096 different combinations of the location information defined by the above-mentioned CGI code and the bit mask could be found in the SMP. In comparison with the prior known solutions, the request definition of the relevant location information should be made as 358f 40 123\*, resulting in 1 048 576 different combinations in theory. Consequently, the invention considerably reduces the amount of data to be transferred and processed.

Another example of a preferred embodiment of the invention is shown in Fig. 5. In the future, it will be a requirement in some Mobile IN related Localised GSM Services that a LGS-attached mobile station must be sent cell information. The MS has to be aware of the identification of cells providing cell-specific services in order to check whether it is allowed to use the services. Also the LSA identification is normally displayed to the user of the MS. The transmission of the cell information is typically carried out by an SCP, which sends an SMS or a USSD message containing the required cell information to the MS, which in turn stores the cell information in the memory of either the mobile equipment or the SIM card. According to the prior art, the transmitted cell information would contain the CGI code as such, because there are no means for separating only the end of the CGI code or defining the beginning of the CGI code as irrelevant. In Fig. 5, the SCP receives MS location update information from the GSM network when the MS enters a new cell in the SCP service area. The SCP receives the location information as a CGI code. The service logic in the SCP attaches a bit mask to the CGI, the bit mask being of form 0000 00 0000 1111. Thus, the bit mask defines only the CI part of the CGI code as relevant. Then the SCP extracts the four CI part digits from the CGI code and includes them into an SMS or a USSD message to be sent to the MS. The MS receives the message and the cell information attached thereto. For displaying purposes, the cell information is first stored in

the memory and then displayed to the user of the MS. The cell information only comprises four digits instead of 14 digits, consequently reducing the memory consumption of the very limited memory of the mobile equipment or the SIM card.

5           The preferred embodiments of the invention described above are only examples of how the invention could be utilised. The invention can be carried out using any kind of processing of location information inside an intelligent network. It must be noted that advantageously the bit mask is not delivered outside the IN, but it is only used to facilitate the internal data processing  
10 of the IN. Despite the previous examples explained in regard of a GSM network, it is clear that the invention can be implemented in any corresponding network. Consequently, the invention could be used in connection with, for example, a DCS (Digital Cellular System) network, a combination of GSM and DCS networks (so-called dual-band network) or a UMTS (Universal Mobile  
15 Telecommunication System) network. Although the invention is primarily meant to be implemented in connection with mobile communication systems, it is also possible that a terminal of a mobile communication system can be connected to a wired network, like PSTN or ISDN via a cable or wirelessly, the wired network being further connected to said IN. In such a case the location  
20 information could be defined and delivered to the IN for further processing by the wired telephone system.

It is obvious for a man skilled in the art that as technology advances, the basic idea of the invention can be carried out in numerous ways. Thus, the invention and its embodiments are not limited by the previous  
25 examples but they may vary within the scope of the appended claims.

### Claims

1. A method for processing location information in an intelligent network system connected to a telecommunication system, especially to a mobile communication system, the location information being composed of digits, characterized by
- 5 attaching a symbol to each digit of the location information to indicate the relevance of said digit to the processing purpose and processing at least one digit of the location information indicated to be relevant according to predefined commands.
- 10 2. A method according to claim 1, characterized by forming reference location information, attaching a symbol to each digit of the reference location information, the symbols forming a symbol mask and the values of said symbols being defined by an operator of the intelligent network system, and indicating the
- 15 relevance of the digits to processing the location information, comparing location information comprised by said intelligent network to the symbol values of said symbol mask of the reference location information such that, as a response to said comparison, the location information is obtained wherein the digits indicated to be relevant by the symbol values of said symbol mask of the reference location information equal
- 20 corresponding digits of said reference location information, and processing said obtained location information according to predetermined commands.
- 25 3. A method according to claim 2, characterized by removing the attached symbol mask from the location information prior to transmitting said location information from the intelligent network to said telecommunication system.
4. A method according to claim 2 or 3, characterized by separating the relevant digits from the obtained location information
- 30 for further processing.
5. A method according to claim 4, characterized by transmitting said relevant digits from the intelligent network to a terminal of the telecommunication system.
6. A method according to any one of the preceding claims, characterized by
- 35

said telecommunication system being a GSM system and said location information being a CGI code.

7. A method according to any one of the preceding claims, characterized by

5       said method being implemented in connection with Localised GSM Services (LGS).

8. A method according to any one of the preceding claims, characterized by

      said symbols being presented by bits.

10       9. An intelligent network system comprising coupling means for linking the intelligent network system to a telecommunication system, transmission means for transmitting location information between said intelligent network system and said telecommunication system, the location information being composed of digits, processing means for processing and modifying the  
15       location information into a form suitable for the intelligent network system, entering means for an operator of the intelligent network system to enter commands for processing the location information, and storing means for storing the location information, characterized in that

      said processing means are arranged to

20       attach a symbol to each digit of the location information to indicate the relevance of said digit to the processing purpose and

      process at least one digit of the location information indicated to be relevant according to predefined commands.

25       10. An intelligent network system according to claim 9, characterized in that

      said processing means are arranged to

      form reference location information,

      attach a symbol to each digit of the reference location information, the symbols forming a symbol mask and the value of said symbol being defined by said commands and indicating the relevance of the digit to processing  
30       the location information,

      compare location information in said storing means to the symbol values of said symbol mask of the reference location information such that, as a response to said comparison, location information is obtained wherein the  
35       digits indicated to be relevant by the symbol values of said symbol mask of the

reference location information equal corresponding digits of said reference location information, and

process said obtained location information according to predetermined commands.

5           11. An intelligent network system according to claim 10, characterized in that

          said processing means or said transmitting means are arranged to remove the attached symbol mask from the location information prior to transmitting said location information from the intelligent network system to said  
10 telecommunication system.

          12. An intelligent network system according to claim 10 or 11, characterized in that

          said processing means are arranged to separate the relevant digits from the obtained location information for further processing.

15           13. An intelligent network system according to claim 12, characterized in that

          said transmitting means are arranged to transmit said relevant digits from the intelligent network system to a terminal of the telecommunication system.

20           14. An intelligent network system according to any one of claims 9 - 13, characterized in that

          said telecommunication system is a GSM system, and said location information is a CGI code.

          15. An intelligent network system according to any one of claims 9 -  
25 14, characterized in that

          said intelligent network system supports the implementation of Localised GSM Services (LGS).

          16. An intelligent network system according to any one of claims 9 -  
15, characterized in that

30           said symbols are presented by bits.

1/2

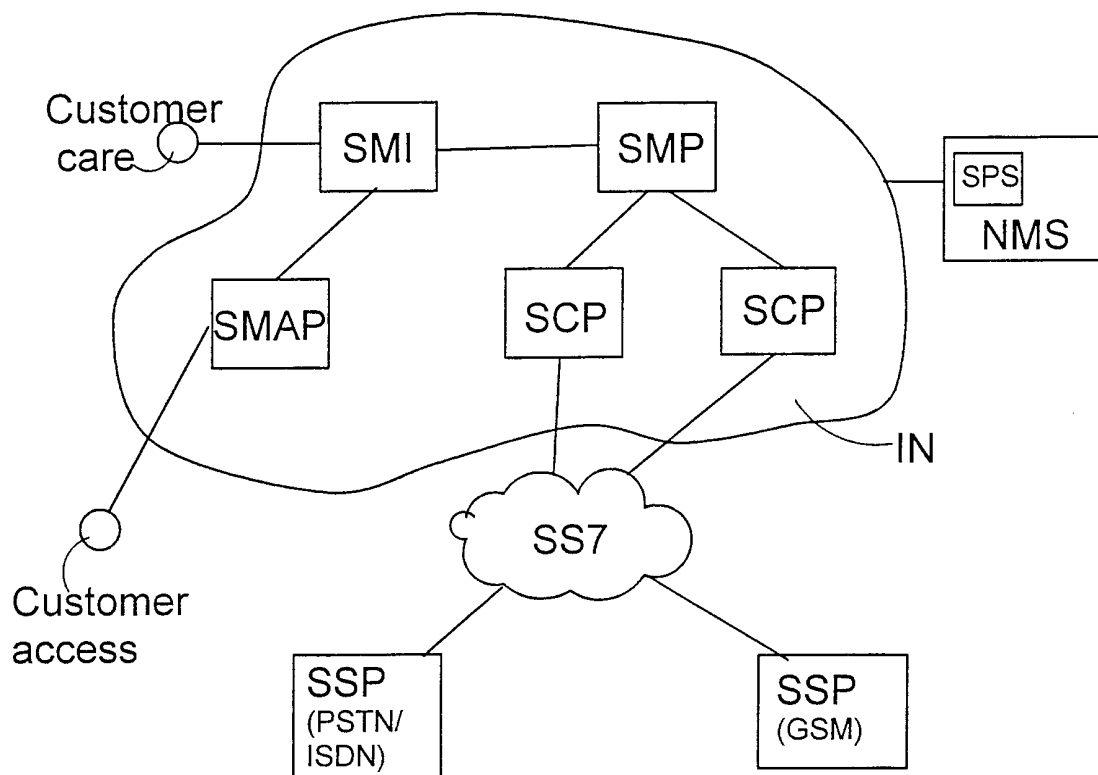


FIG. 1

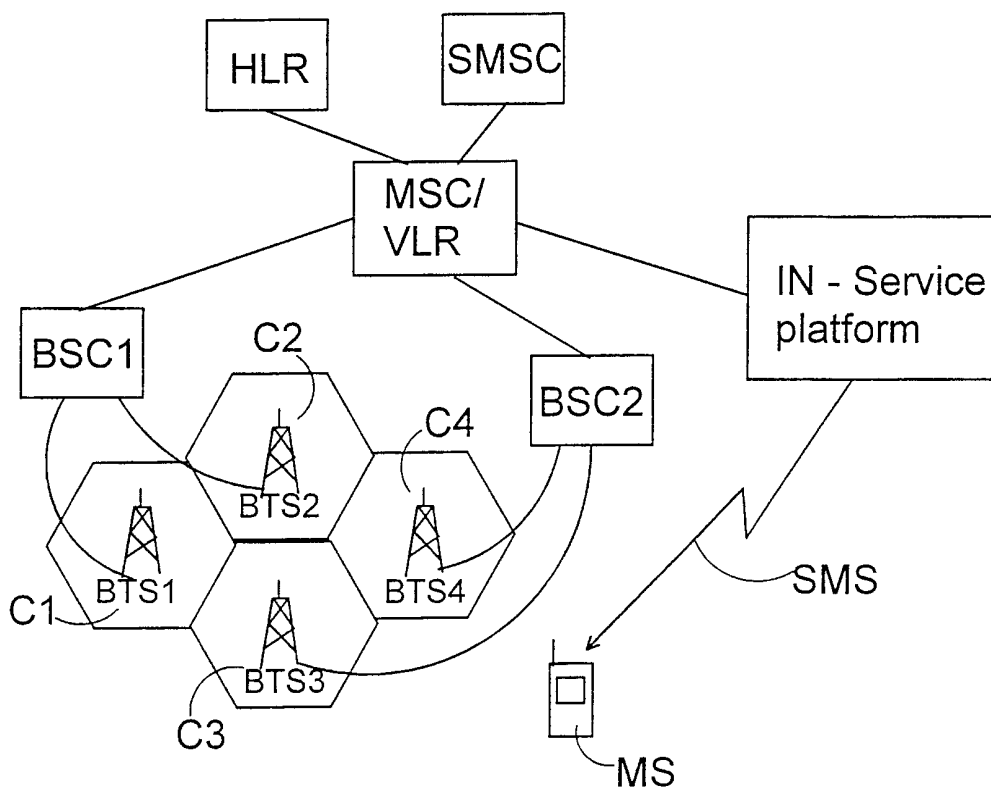


FIG. 2



bit mask	1	1	1	1	1	1	1	0	0	1	1	1	1	
ref. CGI	3	5	8	f	4	0	1	2	3	4	5	6	7	8

FIG. 3

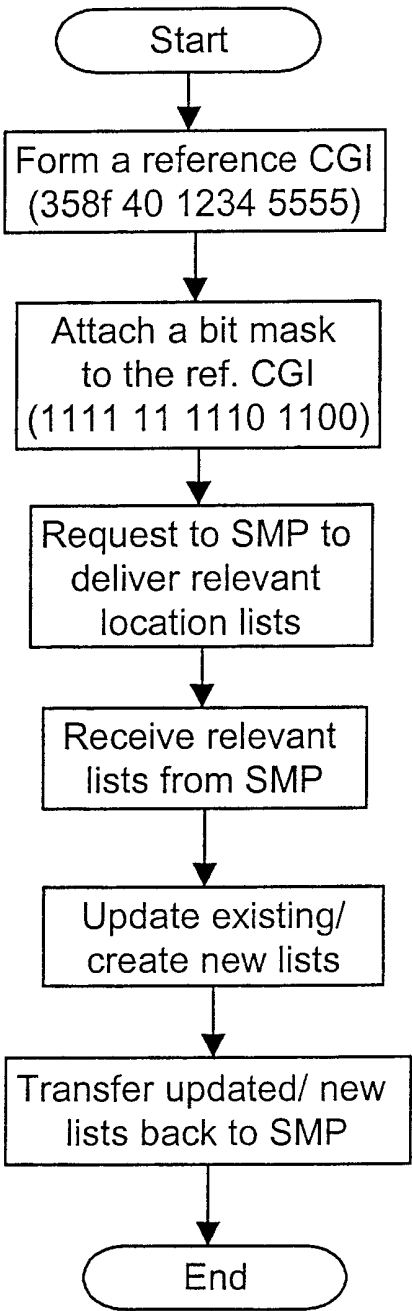


FIG. 4

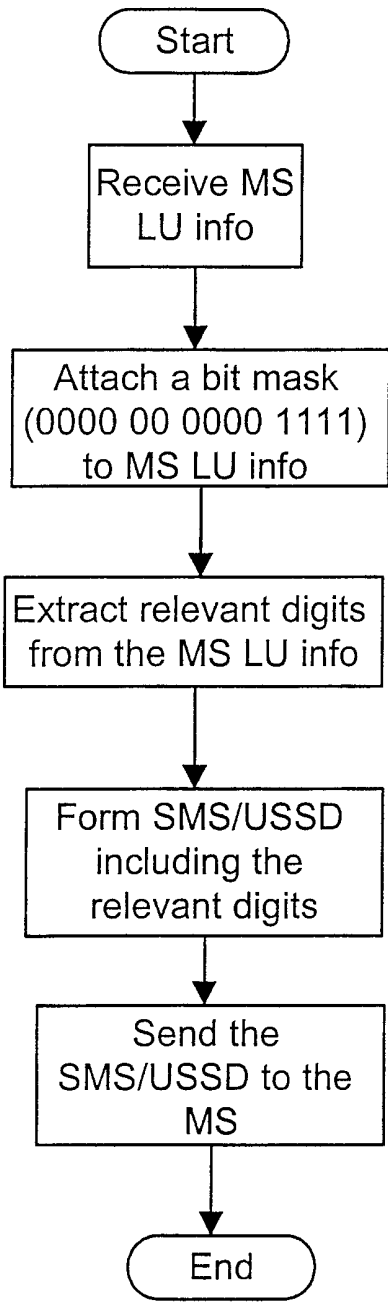


FIG. 5

## INTERNATIONAL SEARCH REPORT

International application No.

PCT/FI 00/00734

## A. CLASSIFICATION OF SUBJECT MATTER

IPC7: H04Q 7/38

According to International Patent Classification (IPC) or to both national classification and IPC

## B. FIELDS SEARCHED

Minimum documentation searched (classification system followed by classification symbols)

IPC7: H04Q

Documentation searched other than minimum documentation to the extent that such documents are included in the fields searched

SE,DK,FI,NO classes as above

Electronic data base consulted during the international search (name of data base and, where practicable, search terms used)

## C. DOCUMENTS CONSIDERED TO BE RELEVANT

Category*	Citation of document, with indication, where appropriate, of the relevant passages	Relevant to claim No.
A	US 5930699 A (RANJIT BHATIA), 27 July 1999 (27.07.99), column 2, line 2 - line 45, abstract  -----	1-16

☐ Further documents are listed in the continuation of Box C.☒ See patent family annex.

## \* Special categories of cited documents:

"A" document defining the general state of the art which is not considered to be of particular relevance

"E" earlier application or patent but published on or after the international filing date

"L" document which may throw doubts on priority claim(s) or which is cited to establish the publication date of another citation or other special reason (as specified)

"O" document referring to an oral disclosure, use, exhibition or other means

"P" document published prior to the international filing date but later than the priority date claimed

"T" later document published after the international filing date or priority date and not in conflict with the application but cited to understand the principle or theory underlying the invention

"X" document of particular relevance: the claimed invention cannot be considered novel or cannot be considered to involve an inventive step when the document is taken alone

"Y" document of particular relevance: the claimed invention cannot be considered to involve an inventive step when the document is combined with one or more other such documents, such combination being obvious to a person skilled in the art

"&amp;" document member of the same patent family

Date of the actual completion of the international search

20 December 2000

Date of mailing of the international search report

21 -12- 2000

Name and mailing address of the ISA /

Swedish Patent Office

Box 5055, S-102 42 STOCKHOLM

Facsimile No. +46 8 666 02 86

Authorized officer

Gunnel Wästerlid/MN

Telephone No. +46 8 782 25 00

## Information on patent family members

International application No.

PCT/FI 00/00734

0001 0002 0003 0004 0005 0006 0007 0008 0009 0010 0011 0012 0013 0014 0015 0016 0017 0018 0019 0020 0021 0022 0023 0024 0025 0026 0027 0028 0029 0030 0031 0032 0033 0034 0035 0036 0037 0038 0039 0040 0041 0042 0043 0044 0045 0046 0047 0048 0049 0050 0051 0052 0053 0054 0055 0056 0057 0058 0059 0060 0061 0062 0063 0064 0065 0066 0067 0068 0069 0070 0071 0072 0073 0074 0075 0076 0077 0078 0079 0080 0081 0082 0083 0084 0085 0086 0087 0088 0089 0090 0091 0092 0093 0094 0095 0096 0097 0098 0099 0100 0101 0102 0103 0104 0105 0106 0107 0108 0109 0110 0111 0112 0113 0114 0115 0116 0117 0118 0119 0120 0121 0122 0123 0124 0125 0126 0127 0128 0129 0130 0131 0132 0133 0134 0135 0136 0137 0138 0139 0140 0141 0142 0143 0144 0145 0146 0147 0148 0149 0150 0151 0152 0153 0154 0155 0156 0157 0158 0159 0160 0161 0162 0163 0164 0165 0166 0167 0168 0169 0170 0171 0172 0173 0174 0175 0176 0177 0178 0179 0180 0181 0182 0183 0184 0185 0186 0187 0188 0189 0190 0191 0192 0193 0194 0195 0196 0197 0198 0199 0200 0201 0202 0203 0204 0205 0206 0207 0208 0209 0210 0211 0212 0213 0214 0215 0216 0217 0218 0219 0220 0221 0222 0223 0224 0225 0226 0227 0228 0229 0230 0231 0232 0233 0234 0235 0236 0237 0238 0239 0240 0241 0242 0243 0244 0245 0246 0247 0248 0249 0250 0251 0252 0253 0254 0255 0256 0257 0258 0259 0260 0261 0262 0263 0264 0265 0266 0267 0268 0269 0270 0271 0272 0273 0274 0275 0276 0277 0278 0279 0280 0281 0282 0283 0284 0285 0286 0287 0288 0289 0290 0291 0292 0293 0294 0295 0296 0297 0298 0299 0300 0301 0302 0303 0304 0305 0306 0307 0308 0309 0310 0311 0312 0313 0314 0315 0316 0317 0318 0319 0320 0321 0322 0323 0324 0325 0326 0327 0328 0329 0330 0331 0332 0333 0334 0335 0336 0337 0338 0339 0340 0341 0342 0343 0344 0345 0346 0347 0348 0349 0350 0351 0352 0353 0354 0355 0356 0357 0358 0359 0360 0361 0362 0363 0364 0365 0366 0367 0368 0369 0370 0371 0372 0373 0374 0375 0376 0377 0378 0379 0380 0381 0382 0383 0384 0385 0386 0387 0388 0389 0390 0391 0392 0393 0394 0395 0396 0397 0398 0399 0400 0401 0402 0403 0404 0405 0406 0407 0408 0409 0410 0411 0412 0413 0414 0415 0416 0417 0418 0419 0420 0421 0422 0423 0424 0425 0426 0427 0428 0429 0430 0431 0432 0433 0434 0435 0436 0437 0438 0439 0440 0441 0442 0443 0444 0445 0446 0447 0448 0449 0450 0451 0452 0453 0454 0455 0456 0457 0458 0459 0460 0461 0462 0463 0464 0465 0466 0467 0468 0469 0470 0471 0472 0473 0474 0475 0476 0477 0478 0479 0480 0481 0482 0483 0484 0485 0486 0487 0488 0489 0490 0491 0492 0493 0494 0495 0496 0497 0498 0499 0500 0501 0502 0503 0504 0505 0506 0507 0508 0509 0510 0511 0512 0513 0514 0515 0516 0517 0518 0519 0520 0521 0522 0523 0524 0525 0526 0527 0528 0529 0530 0531 0532 0533 0534 0535 0536 0537 0538 0539 0540 0541 0542 0543 0544 0545 0546 0547 0548 0549 0550 0551 0552 0553 0554 0555 0556 0557 0558 0559 0560 0561 0562 0563 0564 0565 0566 0567 0568 0569 0570 0571 0572 0573 0574 0575 0576 0577 0578 0579 0580 0581 0582 0583 0584 0585 0586 0587 0588 0589 0590 0591 0592 0593 0594 0595 0596 0597 0598 0599 0600 0601 0602 0603 0604 0605 0606 0607 0608 0609 0610 0611 0612 0613 0614 0615 0616 0617 0618 0619 0620 0621 0622 0623 0624 0625 0626 0627 0628 0629 0630 0631 0632 0633 0634 0635 0636 0637 0638 0639 0640 0641 0642 0643 0644 0645 0646 0647 0648 0649 0650 0651 0652 0653 0654 0655 0656 0657 0658 0659 0660 0661 0662 0663 0664 0665 0666 0667 0668 0669 0670 0671 0672 0673 0674 0675 0676 0677 0678 0679 0680 0681 0682 0683 0684 0685 0686 0687 0688 0689 0690 0691 0692 0693 0694 0695 0696 0697 0698 0699 0700 0701 0702 0703 0704 0705 0706 0707 0708 0709 0710 0711 0712 0713 0714 0715 0716 0717 0718 0719 0720 0721 0722 0723 0724 0725 0726 0727 0728 0729 0730 0731 0732 0733 0734 0735 0736 0737 0738 0739 0740 0741 0742 0743 0744 0745 0746 0747 0748 0749 0750 0751 0752 0753 0754 0755 0756 0757 0758 0759 0760 0761 0762 0763 0764 0765 0766 0767 0768 0769 0770 0771 0772 0773 0774 0775 0776 0777 0778 0779 0780 0781 0782 0783 0784 0785 0786 0787 0788 0789 0790 0791 0792 0793 0794 0795 0796 0797 0798 0799 0800 0801 0802 0803 0804 0805 0806 0807 0808 0809 0810 0811 0812 0813 0814 0815 0816 0817 0818 0819