

(19) World Intellectual Property Organization
International Bureau



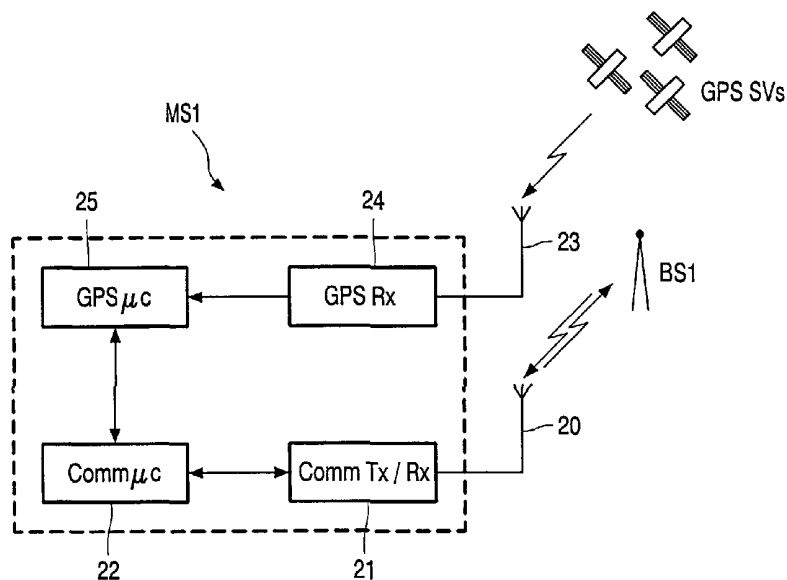
(43) International Publication Date
6 December 2001 (06.12.2001)

PCT

(10) International Publication Number
WO 01/92911 A1

- (51) International Patent Classification⁷: G01S 5/14, 5/00 (74) Agent: WHITE, Andrew, G.; Interantionaal Octrooibu-
reau B.V., Prof. Holstlaan 6, NL-5656 AA Eindhoven
(NL).
- (21) International Application Number: PCT/EP01/05201
- (22) International Filing Date: 8 May 2001 (08.05.2001) (81) Designated States (national): CN, JP, KR.
- (25) Filing Language: English (84) Designated States (regional): European patent (AT, BE,
CH, CY, DE, DK, ES, FI, FR, GB, GR, IE, IT, LU, MC,
NL, PT, SE, TR).
- (26) Publication Language: English
- (30) Priority Data: 0013148.2 31 May 2000 (31.05.2000) GB
Published:
— with international search report
- (71) Applicant: KONINKLIJKE PHILIPS ELECTRON-
ICS N.V. [NL/NL]; Groenewoudseweg, NL-5621 BA
Eindhoven (NL).
For two-letter codes and other abbreviations, refer to the "Guid-
ance Notes on Codes and Abbreviations" appearing at the begin-
ning of each regular issue of the PCT Gazette.
- (72) Inventors: DOOLEY, Saul, R.; Prof. Holstlaan 6,
NL-5656 AA Eindhoven (NL). YULE, Andrew, T.; Prof.
Holstlaan 6, NL-5656 AA Eindhoven (NL).

(54) Title: A METHOD OF DESPREADING GPS SPREAD SPECTRUM SIGNALS



(57) Abstract: A method of despreading a GPS spread spectrum signal received at a mobile unit MS2 with assistance from a base station BS1 is disclosed comprising the steps of: (a) receiving and despreading GPS signals at the base station and deriving GPS signal information therefrom; (b) estimating the location of the mobile unit; (c) modifying the GPS signal information so as reflect the GPS signal characteristics as would be observed at the estimated location of the mobile unit; (d) transmitting the GPS signal information from the base station to the mobile unit; (e) generating replica signals containing PRN codes corresponding to those of the GPS signal using the modified GPS signal information; and (f) performing a correlation of the GPS signal and the replica signals in order to acquire the GPS signal.

WO 01/92911 A1

DESCRIPTION

A METHOD OF DESPREADING GPS SPREAD SPECTRUM SIGNALS

5

This invention relates to a method of despreading a GPS spread spectrum signal received at a mobile unit with assistance from a base station.

It is well known to provide a GPS receiver in which replica GPS satellite pseudorandom noise (PRN) code signals are continuously generated and correlated with received GPS signals in order to acquire them. Typically, as the replica codes are likely to have a different code phase to those of the received GPS signals and also a different frequency due to Doppler shift between the receiver and orbiting satellites, a two dimensional code frequency / phase sweep is employed whereby such a sweep will eventually result in the incoming PRN code having the same frequency and code phase as that of the locally generated replica. If detected, the code is acquired and tracked, and the pseudorange information may be retrieved from which the position of the receiver may be calculated using conventional navigation algorithms.

It is further known to provide a mobile cellular telephone incorporating such a GPS receiver for the purpose of enabling operators of cellular telephone networks to determine the location from which a call is made and, in particular, for an emergency call to the emergency services. Of course for an emergency call, it is desirable for the call location to be available as soon as possible, however, from a "cold start" where the GPS receiver does not have access to up to date ephemeris data or even worse from a "factory cold start" where the GPS receiver does not have an up to date almanac, the time to first fix (TTFF) can be anywhere between 30 seconds and 5 minutes.

In order to reduce the TTFF, a GPS receiver may be provided with base station assistance in order to acquire GPS signals more quickly. Such assistance may include the provision by the base station to the receiver of a precision carrier frequency reference signal for calibrating the local oscillator

used in the GPS receiver and, as obtained by the base station, the data message for up to date satellite almanac and ephemeris data from which Doppler shift for satellites in view can be determined together with the current PRN code phase. With such assistance, it is possible to sweep only a narrowed range of frequencies and code phases in which the GPS PRN code is known to occupy, thereby reducing the number of code instances that need to be checked and thus reducing the time for code acquisition. Base station assistance is further described in US patents 5841396 and 5874914 which are incorporated herein by reference.

10

It is an object of the present invention to provide an improved method of despread a GPS spread spectrum signal received at a mobile unit with assistance from a base station with which the TTF may be reduced.

15 According to the present invention, there is provided such a method comprising the steps of:

- (a) receiving and despread a GPS signal at the base station and deriving GPS signal information therefrom, ideally including Doppler and code phase information;
- 20 (b) estimating the location of the mobile unit;
- (c) modifying the GPS signal information so as reflect the GPS signal characteristics as would be observed at the estimated location of the mobile unit;
- (d) transmitting the GPS signal information from the base station to the mobile unit;
- 25 (e) generating replica signals containing PRN codes corresponding to those of the GPS signal using the modified GPS signal information; and
- (f) performing a correlation of the GPS signal and the replica signals in order to acquire the GPS signal.

30 The method of the present invention enables a narrower range of frequencies and / or code phases in which the GPS PRN code is known to

occupy to be identified. As such, fewer code instances need to be checked and the time for GPS signal acquisition and thus the TTFF may be reduced.

Step (c) may be done at the base station in which case the modified GPS signal information is transmitted from the base station to the mobile unit, i.e. step (c) is done before step (d). Where this is so, whilst it may be convenient for the base station to transmit the modified GPS signal information to the mobile unit using direct RF communication, transmitting the modified GPS signal information from the base station to the mobile unit is also intended to include indirect transmission such as via land lines or using repeater stations. Furthermore, the initial estimate of the location of the mobile unit may be determined in the mobile unit and transmitted to the base station.

Also, provided in accordance with the present invention the combination of a base station and a mobile unit for despreading a GPS spread spectrum signal received at a mobile unit with assistance from a base station; wherein the base station comprises a GPS receiver for receiving and despreading GPS signals at the base station and deriving GPS signal information therefrom, a processor arranged to modify the GPS signal information so as reflect the GPS signal characteristics as would be observed at an estimated location of the mobile unit; and a transmitter for transmitting the modified GPS signal information from the base station to the mobile unit; and wherein the mobile unit comprising a GPS receiver for receiving the GPS signal, a communications receiver for receiving GPS signal information from a base station; and a processor arranged to generate replica signals containing PRN codes corresponding to those of the GPS signal using the modified GPS signal information and perform a correlation of the GPS signal and the replica signals in order to acquire the GPS signal. In addition, a further combination is provided wherein the base station comprises a GPS receiver for receiving and despreading GPS signals at the base station and deriving GPS signal information therefrom, and a transmitter for transmitting the modified GPS signal information from the base station to the mobile unit; and wherein the mobile unit comprising a GPS receiver for receiving the GPS signal; a communications receiver for receiving GPS signal information from a base

station; and a processor arranged to modify the GPS signal information so as reflect the GPS signal characteristics as would be observed at an estimated location of the mobile unit, generate replica signals containing PRN codes corresponding to those of the GPS signal using the modified GPS signal information and perform a correlation of the GPS signal and the replica signals
5 in order to acquire the GPS signal

Further provided in accordance with the present invention is a base station for providing such assistance comprising a GPS receiver for receiving and despreaded GPS signals at the base station and deriving GPS signal
10 information therefrom, a processor for modifying the GPS signal information so as reflect the GPS signal characteristics as would be observed at an estimated location of a mobile unit; and a transmitter for transmitting the modified GPS signal information from the base station to the mobile unit.

Yet further provided in accordance with the present invention is a
15 mobile unit comprising a GPS receiver for receiving the GPS signal; a communications receiver for receiving GPS signal information from a base station; and a processor arranged to modify the GPS signal information so as reflect the GPS signal characteristics as would be observed at an estimated location of the mobile unit, generate replica signals containing PRN codes
20 corresponding to those of the GPS signal using the modified GPS signal information and perform a correlation of the GPS signal and the replica signals in order to acquire the GPS signal

The above and other features and advantages of the present invention
25 will be apparent from the following description, by way of example, of an embodiment of a mobile cellular telephone comprising a GPS receiver for use in a cellular telephone network with reference to the accompanying drawings in which:

Figure 1 shows, schematically, the geographic layout of a cellular
30 telephone network;

Figure 2 shows, schematically, the mobile cellular telephone MS1 of figure 1 in greater detail; and

Figure 3 shows, schematically, the base station BS1 of figure 1 in greater detail.

The geographical layout of a conventional cellular telephone network 1 is shown schematically in figure 1. The network comprises a plurality of base stations BS of which seven, BS1 to BS7, are shown, situated at respective, mutually spaced geographic locations. Each of these base stations comprises the entirety of a radio transmitter and receiver operated by a trunking system controller at any one site or service area. The respective service areas SA1 to SA7 of these base stations overlap, as shown by the cross hatching, to collectively cover the whole region shown. The system may furthermore comprise a system controller SC provided with a two-way communication link, CL1 to CL7 respectively, to each base station BS1 to BS7. Each of these communication links may be, for example, a dedicated land-line. The system controller SC may, furthermore, be connected to a the public switched telephone network (PSTN) to enable communication to take place between a mobile cellular telephone MS1 and a subscriber to that network. A plurality of mobile cellular telephones MS are provided of which three, MS1, MS2 and MS3 are shown, each being able to roam freely throughout the whole region, and indeed outside it.

Referring to figure 2, mobile cellular telephone MS1 is shown in greater detail comprising a communications transmitter (Comm Tx) and receiver (Comm Rx) 21 connected to a communications antenna 20 and controlled by a communications microprocessor (Comm μ c) 22 for communication with the base station BS1 with which it is registered. The design and manufacturing of such telephones for two-way communication within a cellular telephone network are well known, those parts which do not form part of the present invention will not be elaborated upon here further.

In addition to the conventional components of a mobile telephone, telephone MS1 further comprises a GPS receiver (GPS Rx) 24 connected to a GPS antenna 23 and controlled by a GPS microprocessor (GPS μ c) 25 receiving GPS spread spectrum signals transmitted from orbiting GPS

satellites. When operative, the GPS receiver 24 may receive NAVSTAR SPS GPS signal through an antenna 23 and pre-process them, typically by passive bandpass filtering in order to minimise out-of-band RF interference, preamplification, down conversion to an intermediate frequency (IF) and analog to digital conversion. The resultant, digitised IF signal remains modulated, still containing all the information from the available satellites, and is fed into a memory of the GPS microprocessor 25. The GPS signals may then be acquired and tracked for the purpose of deriving pseudorange information from which the position of the mobile telephone can be determined using conventional navigation algorithms. Such methods for GPS signal acquisition and tracking are well known, for example, see chapter 4 (GPS satellite signal characteristics) & chapter 5 (GPS satellite signal acquisition and tracking) of GPS Principles and Applications (Editor, Kaplan) ISBN 0-89006-793-7 Artech House. The GPS microprocessor 25 may be implemented in the form a general purpose microprocessor, optionally common with the communications microprocessor 22, or a microprocessor embedded in a GPS application specific integrated circuit (ASIC).

Cellular telephone network base station BS1 is shown schematically in figure 3. In addition to the conventional components of a base station, it further comprises a GPS antenna 34, receiver 35 and microprocessor 36 which are in substantially continual operation whereby the base station is in constant possession of up to date GPS satellite information. This information includes which of the orbiting satellites are presently in view (such satellites are likely to be common to both telephone and associated base station for even macrocells, obscuration aside); the GPS data message containing an up to date almanac and ephemeris data, and the Doppler shift and current code phase of the GPS satellites signals as observed by the base station. In accordance with the present invention, this information is modified so as to reflect the position of the mobile unit, i.e. to described the Doppler shift and code phase of the GPS signals as would be observed at the mobile unit. In the event of the user of the mobile cellular telephone MS1 making an emergency call and under the control of the system controller SC via a two-way

communication link CL1, the base station BS1 may provide this modified information to the telephone whereby it is then only required to sweep a narrowed range of frequencies and code phases in which the GPS PRN code is known to occupy, ensuring rapid code acquisition and TTFF. The position of the mobile telephone is then transmitted to the base station from the telephone, and then on to the emergency services operator, termed the Public Safety Answer Point (PSAP) in the US.

In the above example, the base station which provides the assistance to the mobile telephone to despread the incoming signal is also the communications base station with which the mobile telephone communicates the emergency call and its position, i.e. that which it is registered with. Of course this need not be the case, the base station for providing assistance to despread the incoming signal may be a different base station to that with which the mobile telephone is registered, for example, where the assistance is provided by a dedicated unit serving more than network cell. In such a case, the base station providing the assistance will transmit the modified GPS signal information to the mobile telephone via the base station with which the mobile telephone is registered.

An example of a method of modifying the Doppler shift and current code phase of the GPS satellites signals as observed by the base station to reflect the position of the mobile unit is provided below.

If basestation BS1 is at position $\underline{b} = (X_b, Y_b, Z_b)$ and receives a GPS signal transmitted from a GPS satellite at position $\underline{s} = (X_s, Y_s, Z_s)$ travelling with velocity $\underline{v} = (X_v, Y_v, Z_v)$, then the theoretical Doppler shift f_b on those signals as observed at base station BS1 transmitted from the satellite at the base station is:

$$f_b = \frac{F}{c} \underline{d}_{sb} \cdot \underline{v} \quad \text{[Equation 1]}$$

where F is the GPS signal carrier frequency (1575.42 MHz in the case of the NAVSTAR GPS L1 signal), c is the speed of light and \underline{d}_{sb} is the unit direction vector of the satellite from the basestation given by:

$$\underline{d}_{sb} = \frac{\underline{s} - \underline{b}}{|\underline{s} - \underline{b}|} \quad \text{[Equation 2]}$$

In practice various minor effects, including selective availability when operative, will cause the measured frequency f'_b to be slightly different. This frequency offset ∂f can be determined by the base station by:

$$\partial f = f'_b - \frac{F}{c} \underline{d}_{sb} \cdot \underline{v} \quad \text{[Equation 3]}$$

If mobile cellular telephone MS1 is at position $\underline{m} = (X_m, Y_m, Z_m)$, the base station may then supply a more accurate approximation to the Doppler shift at the mobile f'_m given by:

$$f'_m = \partial f + \frac{F}{c} \underline{d}_{sm} \cdot \underline{v} \quad \text{[Equation 4]}$$

10 where \underline{d}_{sm} is the unit direction vector of the satellite from the mobile given by:

$$\underline{d}_{sm} = \frac{\underline{s} - \underline{m}}{|\underline{s} - \underline{m}|} \quad \text{[Equation 5]}$$

Similarly for the code phase estimate, the theoretical code phase cp_b as observed at the base station can be expressed as follows:

$$cp_b = \left(\frac{C|\underline{s} - \underline{b}|}{c} \right) \text{mod} L \quad \text{[Equation 6]}$$

15 where C is the chipping rate of the GPS PRN code (1.023MHz in the case of C/A code), c is the speed of light and L is the code length (1023 chips). Again, there will be a small deviation ∂cp due to uncompensated range errors caused by atmospheric, selective availability etc., which can be determined at the basestation:

$$20 \quad \partial cp = cp'_b - cp_b \quad \text{[Equation 7]}$$

where cp'_b is the measured code phase. Therefore, the expected code phase at the mobile can be estimated to be:

$$cp'_m = \partial cp + \left(\frac{C|\underline{s} - \underline{m}|}{c} \right) \text{mod} L \quad \text{[Equation 8]}$$

25 An initial estimate of the position of a mobile unit may be provided in a variety of conventionally ways, for example, by retrieving a last known GPS

derived position of the mobile unit from a memory store at the base station or at the mobile phone or elsewhere and supplied to the base station upon request. Alternatively, time of arrival, time difference of arrival and / or angle of arrival measurements may be made between the mobile unit and at least one
5 base station, by either the mobile unit or the or each base station, from which an position estimate may be provided. A further alternative using a series of base stations is to estimate a position by providing an average or weighted average of the position of the base stations that a mobile unit can "see", i.e. those base stations which the mobile unit can detect signal transmissions
10 from. A yet further alternative is to use an independent system such as dead-reckoning or map matching, especially where the mobile unit is vehicle based. As such methods of providing a position estimate are known, they will not be described here further.

As well as Doppler and code phase data for the satellites in view, the
15 GPS signal information might also include other GPS SV information such as azimuth, elevation and signal strength data.

Also, as an alternative to the early-late correlation methods, fast convolution methods and in particular, involving Fast Fourier Transforms (FFTs), may be used in order to acquired the PRN codes. Such convolution
20 methods are described in a paper entitled "FFT processing of direct sequence spreading codes using modern DSP microprocessors" by Robert G Davenport, IEEE 1991 National Aerospace and Electronics Conference NAECON 1991, volume 1, pages 98 to 105, and also in US granted patent 5,663,734. The method of the present invention is equally is applicable such convolution
25 methods.

At present GPS is most notably associated with the Navigation System with Time and Ranging (NAVSTAR) GPS, an all weather, spaced based navigation system developed and operated by the US Department of Defense, however, the general principles underlying GPS are universal and not merely
30 limited to NAVSTAR. Accordingly, GPS refers to any positioning system comprising a plurality of CDMA radio transmitters at different locations and a

receiver which determines its location based on the time of arrival of the transmissions of the radio transmitters.

From a reading of the present disclosure, other modifications will be apparent to the skilled person skilled and may involve other features which are already known in the design, manufacture and use of GPS receivers and component parts thereof and which may be used instead of or in addition to features already described herein. Although claims have been formulated in this application to particular combinations of features, it should be understood that the scope of the disclosure of the present application also includes any novel feature or any novel combination of features disclosed herein either explicitly or implicitly, whether or not it relates to the same invention as presently claimed in any claim and whether or not it mitigates any or all of the same problems as does the present invention. The applicants hereby give notice that new claims may be formulated to such features and/or combinations of such features during the prosecution of the present application or of any further application derived therefrom.

CLAIMS

1. A method of despreading a GPS spread spectrum signal received at a mobile unit with assistance from a base station comprising the steps of:
- 5
- (a) receiving and despreading GPS signals at the base station and deriving GPS signal information therefrom;
 - (b) estimating the location of the mobile unit;
 - (c) modifying the GPS signal information so as reflect the GPS signal characteristics as would be observed at the estimated location of the mobile unit;
 - 10 (d) transmitting the GPS signal information from the base station to the mobile unit;
 - (e) generating replica signals containing PRN codes corresponding to those of the GPS signal using the modified GPS signal information; and
 - 15 (f) performing a correlation of the GPS signal and the replica signals in order to acquire the GPS signal.
2. A method according to claim 1 wherein step (c) is done before step (d).
- 20
3. A method according to claim 2 wherein the initial estimate of the location of the mobile unit is determined in the mobile unit and transmitted to the base station.
- 25
4. A method according to any of the preceding claims wherein the GPS signal information comprises Doppler information.
5. A method according to any of the preceding claims wherein the GPS signal information comprises code phase information.
- 30

6. A method of providing base station assistance to a mobile unit for despreding GPS spread spectrum signals received at the mobile unit substantially as hereinbefore described with reference to the accompanying drawings.

5

7. The combination of a base station and a mobile unit for despreding a GPS spread spectrum signal received at a mobile unit with assistance from a base station by a method according to any preceding claims.

10

8. The combination of a base station and a mobile unit for despreding a GPS spread spectrum signal received at a mobile unit with assistance from a base station; wherein the base station comprises a GPS receiver for receiving and despreding GPS signals at the base station and deriving GPS signal information therefrom, a processor arranged to modify the GPS signal information so as reflect the GPS signal characteristics as would be observed at an estimated location of the mobile unit; and a transmitter for transmitting the modified GPS signal information from the base station to the mobile unit; and wherein the mobile unit comprising a GPS receiver for receiving the GPS signal, a communications receiver for receiving GPS signal information from a base station; and a processor arranged to generate replica signals containing PRN codes corresponding to those of the GPS signal using the modified GPS signal information and perform a correlation of the GPS signal and the replica signals in order to acquire the GPS signal.

20

9. The combination of a base station and a mobile unit for despreding a GPS spread spectrum signal received at a mobile unit with assistance from a base station; wherein the base station comprises a GPS receiver for receiving and despreding GPS signals at the base station and deriving GPS signal information therefrom, and a transmitter for transmitting the modified GPS signal information from the base station to the mobile unit; and wherein the mobile unit comprising a GPS receiver for receiving the GPS

25

30

signal; a communications receiver for receiving GPS signal information from a base station; and a processor arranged to modify the GPS signal information so as reflect the GPS signal characteristics as would be observed at an estimated location of the mobile unit, generate replica signals containing PRN codes corresponding to those of the GPS signal using the modified GPS signal information and perform a correlation of the GPS signal and the replica signals in order to acquire the GPS signal

10 10. The combination of a base station and a mobile unit for despreading a GPS spread spectrum signal received at a mobile unit with assistance from a base station substantially as hereinbefore described with reference to the accompanying drawings.

15 11. A base station for providing assistance to a mobile unit for despreading GPS spread spectrum signals received at the mobile unit comprising a GPS receiver for receiving and despreading GPS signals at the base station and deriving GPS signal information therefrom, a processor arranged to modify the GPS signal information so as reflect the GPS signal characteristics as would be observed at an estimated location of the mobile unit; and a transmitter for transmitting the modified GPS signal information from the base station to the mobile unit.

25 12. A base station for providing assistance to a mobile unit for despreading GPS spread spectrum signals received at the mobile unit substantially as hereinbefore described with reference to the accompanying drawings.

30 13. A mobile unit for despreading a received GPS spread spectrum signal with assistance from a base station comprising a GPS receiver for receiving the GPS signal; a communications receiver for receiving GPS signal information from a base station; and a processor arranged to modify the GPS signal information so as reflect the GPS signal characteristics as would be

observed at an estimated location of the mobile unit, generate replica signals containing PRN codes corresponding to those of the GPS signal using the modified GPS signal information and perform a correlation of the GPS signal and the replica signals in order to acquire the GPS signal

5

14. A mobile unit for despreading a received GPS spread spectrum signal with assistance from a base station substantially as hereinbefore described with reference to the accompanying drawings.

10

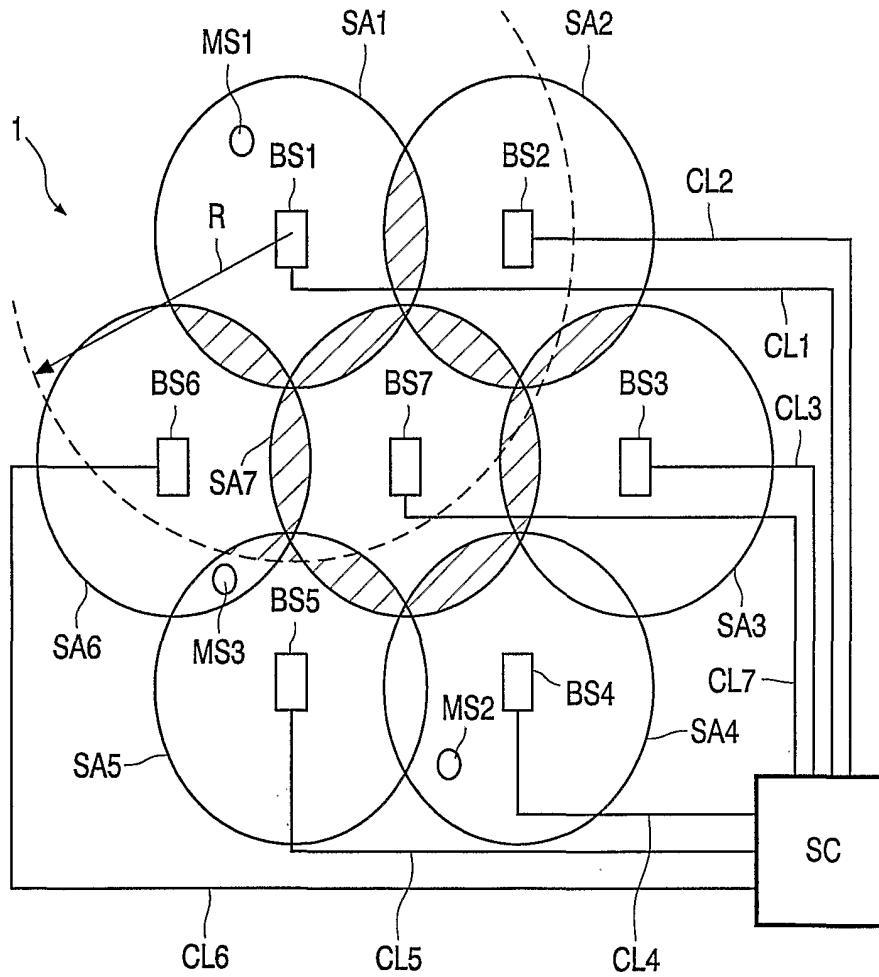


FIG. 1

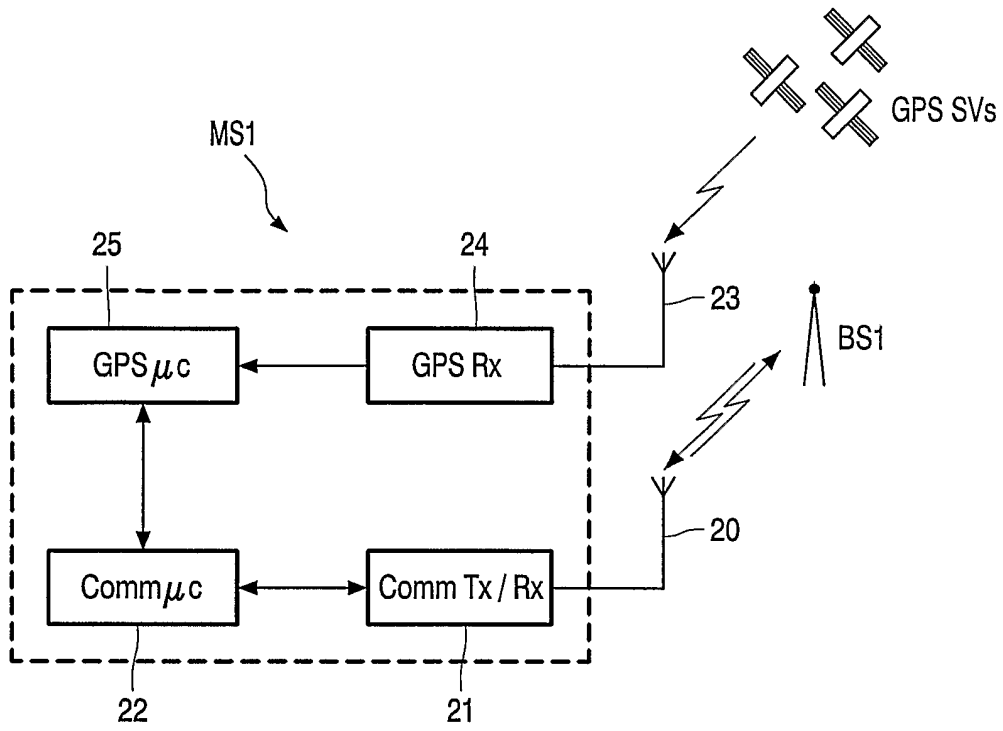


FIG. 2

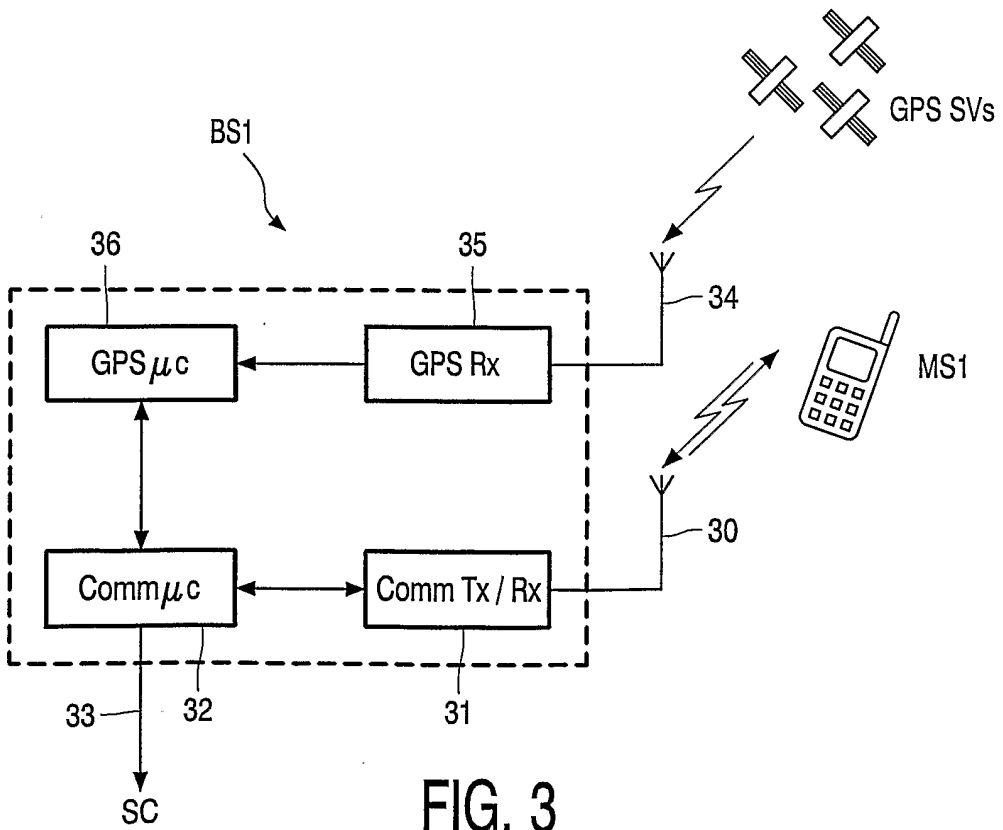


FIG. 3

INTERNATIONAL SEARCH REPORT

International Application No
 ru/EP 01/05201

A. CLASSIFICATION OF SUBJECT MATTER
 IPC 7 G01S5/14 G01S5/00

According to International Patent Classification (IPC) or to both national classification and IPC

B. FIELDS SEARCHED

Minimum documentation searched (classification system followed by classification symbols)
 IPC 7 G01S

Documentation searched other than minimum documentation to the extent that such documents are included in the fields searched

Electronic data base consulted during the international search (name of data base and, where practical, search terms used)
 EPO-Internal

C. DOCUMENTS CONSIDERED TO BE RELEVANT

Category °	Citation of document, with indication, where appropriate, of the relevant passages	Relevant to claim No.
X	EP 0 902 300 A (LUCENT TECHNOLOGIES INC) 17 March 1999 (1999-03-17)	1,2,4,5, 7,8,11
Y	paragraphs '0029!', '0030! paragraphs '0033!'-'0035! paragraph '0045! figure 8	9,13
X	--- WO 99 19743 A (ERICSSON GE MOBILE INC) 22 April 1999 (1999-04-22) page 2, line 9 - line 15 * Summary of the Invention * page 6, line 13 -page 7, line 25 page 13, line 13 - line 18 --- -/--	1,2,4,5, 7,8,11

Further documents are listed in the continuation of box C. Patent family members are listed in annex.

° Special categories of cited documents :

A document defining the general state of the art which is not considered to be of particular relevance

E earlier document but published on or after the international filing date

L document which may throw doubts on priority claim(s) or which is cited to establish the publication date of another citation or other special reason (as specified)

O document referring to an oral disclosure, use, exhibition or other means

P document published prior to the international filing date but later than the priority date claimed

T later document published after the international filing date or priority date and not in conflict with the application but cited to understand the principle or theory underlying the invention

X document of particular relevance; the claimed invention cannot be considered novel or cannot be considered to involve an inventive step when the document is taken alone

Y document of particular relevance; the claimed invention cannot be considered to involve an inventive step when the document is combined with one or more other such documents, such combination being obvious to a person skilled in the art.

& document member of the same patent family

Date of the actual completion of the international search 15 August 2001	Date of mailing of the international search report 22/08/2001
---	--

Name and mailing address of the ISA European Patent Office, P.B. 5818 Patentlaan 2 NL - 2280 HV Rijswijk Tel. (+31-70) 340-2040, Tx. 31 651 epo nl, Fax: (+31-70) 340-3016	Authorized officer Ó Donnabháin, C
--	---

INTERNATIONAL SEARCH REPORT

International Application No

PCT/EP 01/05201

C.(Continuation) DOCUMENTS CONSIDERED TO BE RELEVANT		
Category *	Citation of document, with indication, where appropriate, of the relevant passages	Relevant to claim No.
A	US 5 889 492 A (KING THOMAS MICHAEL ET AL) 30 March 1999 (1999-03-30) column 3, line 28 - line 39 column 4, line 15 - line 30 column 6, line 1 - line 30 column 6, line 64 - column 7, line 14 column 8, line 24 - line 34 claim 4	1-5, 7-9, 11, 13
Y	WO 00 10028 A (ERICSSON INC) 24 February 2000 (2000-02-24) claims 1, 18 page 6, line 18 - line 21 page 14, line 8 - line 17	9, 13
A	US 5 874 914 A (KRASNER NORMAN F) 23 February 1999 (1999-02-23) cited in the application abstract	1

INTERNATIONAL SEARCH REPORT

Information on patent family members

International Application No

PCT/EP 01/05201

Patent document cited in search report		Publication date	Patent family member(s)	Publication date
EP 0902300	A	17-03-1999	US 6118977 A CA 2245290 A JP 11174142 A US 6256475 B	12-09-2000 11-03-1999 02-07-1999 03-07-2001
WO 9919743	A	22-04-1999	US 6070078 A AU 1086499 A BR 9813061 A CN 1276875 T EP 1023612 A NO 20001960 A	30-05-2000 03-05-1999 22-08-2000 13-12-2000 02-08-2000 15-06-2000
US 5889492	A	30-03-1999	NONE	
WO 0010028	A	24-02-2000	US 6204808 B AU 5221299 A BR 9912917 A EP 1105745 A	20-03-2001 06-03-2000 08-05-2001 13-06-2001
US 5874914	A	23-02-1999	AU 2070297 A AU 723615 B AU 7662096 A BR 9611701 A CA 2230841 A CN 1211324 A EP 0855039 A EP 0885492 A JP 11513787 T JP 2000506348 T WO 9714049 A WO 9733382 A US 6064336 A US 6133874 A US 6150980 A US 6111540 A US 6002363 A US 5841396 A US 6208290 B US 5945944 A AU 1131097 A AU 7396096 A AU 7396596 A AU 7397396 A AU 7397596 A CN 1199468 A EP 0880713 A EP 0855041 A JP 11513788 T WO 9714053 A WO 9714054 A WO 9714055 A WO 9714056 A WO 9714057 A US 6259399 B US 6104340 A US 6016119 A US 5663734 A US 6133871 A	22-09-1997 31-08-2000 30-04-1997 28-12-1999 17-04-1997 17-03-1999 29-07-1998 23-12-1998 24-11-1999 23-05-2000 17-04-1997 12-09-1997 16-05-2000 17-10-2000 21-11-2000 29-08-2000 14-12-1999 24-11-1998 27-03-2001 31-08-1999 30-04-1997 30-04-1997 30-04-1997 30-04-1997 30-04-1997 18-11-1998 02-12-1998 29-07-1998 24-11-1999 17-04-1997 17-04-1997 17-04-1997 17-04-1997 17-04-1997 10-07-2001 15-08-2000 18-01-2000 02-09-1997 17-10-2000

Information on patent family members

International Application No
PCT/EP 01/05201

Patent document cited in search report	Publication date	Patent family member(s)	Publication date
US 5874914 A		US 6131067 A US 5781156 A	10-10-2000 14-07-1998
