(12) INTERNATIONAL APPLICATION PUBLISHED UNDER THE PATENT COOPERATION TREATY (PCT)

(19) World Intellectual Property Organization
International Bureau

(43) International Publication Date
9 June 2016 (09.06.2016)

WIPO | PCT

(10) International Publication Number
WO 2016/089364 A1

(51) International Patent Classification:
E21B 44/00 (2006.01) *E21B 47/09* (2012.01)

(21) International Application Number:
PCT/US2014/068032

(22) International Filing Date:
2 December 2014 (02.12.2014)

(25) Filing Language: English

(26) Publication Language: English

(71) Applicant: **LANDMARK GRAPHICS CORPORATION** [US/US]; 10200 Bellaire Blvd., Houston, Texas 77072 (US).

(72) Inventors: **WISE, Matthew Edwin**; 225 Fluor Daniel Drive, Apartment 14106, Sugar Land, Texas 77479 (US). **URDANETA, Gustavo Adolfo**; 1118 Sopris Drive, Houston, TX 77077 (US).

(74) Agent: **SPEIGHT, Howard L.**; 12610 Trail Hollow Drive, Houston, Texas 77024 (US).

(81) Designated States *(unless otherwise indicated, for every kind of national protection available)*: AE, AG, AL, AM, AO, AT, AU, AZ, BA, BB, BG, BH, BN, BR, BW, BY, BZ, CA, CH, CL, CN, CO, CR, CU, CZ, DE, DK, DM, DO, DZ, EC, EE, EG, ES, FI, GB, GD, GE, GH, GM, GT, HN, HR, HU, ID, IL, IN, IR, IS, JP, KE, KG, KN, KP, KR, KZ, LA, LC, LK, LR, LS, LU, LY, MA, MD, ME, MG, MK, MN, MW, MX, MY, MZ, NA, NG, NI, NO, NZ, OM, PA, PE, PG, PH, PL, PT, QA, RO, RS, RU, RW, SA, SC, SD, SE, SG, SK, SL, SM, ST, SV, SY, TH, TJ, TM, TN, TR, TT, TZ, UA, UG, US, UZ, VC, VN, ZA, ZM, ZW.

(84) Designated States *(unless otherwise indicated, for every kind of regional protection available)*: ARIPO (BW, GH, GM, KE, LR, LS, MW, MZ, NA, RW, SD, SL, ST, SZ, TZ, UG, ZM, ZW), Eurasian (AM, AZ, BY, KG, KZ, RU, TJ, TM), European (AL, AT, BE, BG, CH, CY, CZ, DE, DK, EE, ES, FI, FR, GB, GR, HR, HU, IE, IS, IT, LT, LU, LV, MC, MK, MT, NL, NO, PL, PT, RO, RS, SE, SI, SK, SM, TR), OAPI (BF, BJ, CF, CG, CI, CM, GA, GN, GQ, GW, KM, ML, MR, NE, SN, TD, TG).

[Continued on next page]

(54) Title: DETERMINING DOMINANT SCENARIOS FOR SLOWING DOWN TRIP SPEEDS

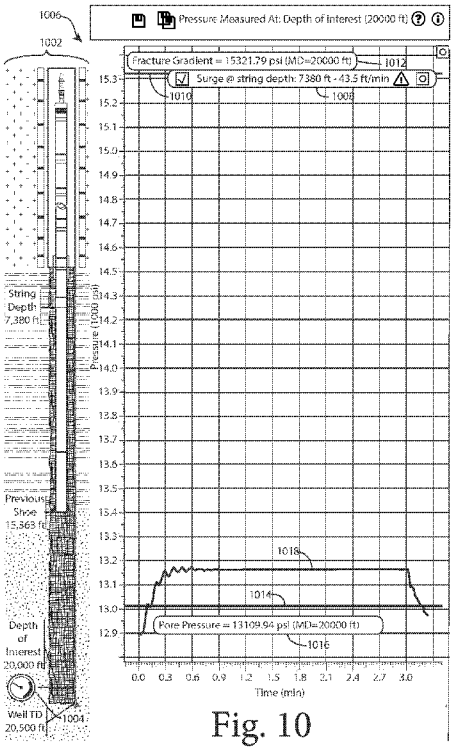

Fig. 10

(57) Abstract: A trip speed table is created containing records. Each record contains a step location, wherein a step is defined to be the location in a well of a deepest end of a drill string, a minimum trip speed for the step location, wherein the minimum trip speed is defined to be the maximum trip speed less than or equal to a default trip speed at which the drill string can be tripped without exceeding a fracture gradient or falling below a pore pressure at a slice depth, and the slice depth where the minimum trip speed for the step location occurred.

WO 2016/089364 A1

Published:

— *with international search report (Art. 21(3))*

Determining Dominant Scenarios for Slowing Down Trip Speeds

Background

[0001] Raising a drill string in a borehole filled with drilling fluid at an excessive speed may reduce the hydrostatic pressure of drilling fluids in the borehole below the "pore pressure" of the borehole, allowing fluids to enter the borehole from the surrounding formations. Lowering the drill string into the borehole at an excessive speed may increase the hydrostatic pressure of the drilling fluid above the fracture gradient of the surrounding formations, causing fracturing to occur. Methods have been developed to identify scenarios in which raising and lowering lead to reduction of trip speeds. Identifying the dominant scenario, i.e., the scenario that dictated the lowest trip speed, in order that corrective action can be taken, is a challenge.

Brief Description of the Drawings

[0002] Fig. 1 is a schematic of a drilling system.

[0003] Fig. 2 is a graph showing the relationship between step, slice, and pressure.

[0004] Figs. 3A and 3B are charts showing the relationship between steps and slices.

[0005] Fig. 4 is a series of well schematics illustrating the relationship between steps and slices.

[0006] Fig. 5 is a flow chart showing calculation logic.

[0007] Fig. 6 is a flow chart showing application logic.

[0008] Fig. 7 is a screen shot showing a plot of maximum trip speed versus run measured depth and a point on the plot being selected.

[0009] Fig. 8 is a screen shot showing the plot of Fig. 7 with the addition of a context menu.

[0010] Fig. 9 is a screen shot showing the plot of Fig. 7 with the selected point on the plot being highlighted.

[0011] Fig. 10 is a screen shot showing a plot of pressure at a slice at a depth of interest versus time for a drill string moving at a trip speed that resulted in the pressure at the slice at the depth of interest being outside a pore pressure/fracture gradient pressure range.

Detailed Description

[0012] While the following description is primarily directed to planning a tripping operation on a land-based drilling system using drill pipe, it will be understood that the same techniques could be used in subsea/offshore drilling systems. Further, the same considerations may apply to MWD/LWD, wired drillpipe, coiled tubing (wired and unwired), and wireline embodiments. In addition, the techniques described herein are not limited to use in drilling wells to be used for hydrocarbon production, but are useful in any drilling application that is deep enough that the drilling activities have the possibility of fracturing a formation.

[0013] In one or more embodiments, a system for drilling operations (or "drilling system") 5, illustrated in Fig. 1, includes a drilling rig 10 at the surface 12, supporting a drill string 14. In one or more embodiments, the drilling rig supports a tubular string (not shown), such as a string of tubular pipe other than drill pipe, a coiled tubing or a string of wireline or slickline tools. In one or more embodiments, the drill string 14 is an assembly (or "stand") of drill pipe sections which are connected end-to-end through a work platform 16. In one or more embodiments, the length of each stand is described as the "stand length." In one or more embodiments, a drill bit 18 is coupled to the lower end of the drill string 14 and creates the borehole 20 through earth formations 22 and 24 through drilling operations. A first point on the drill string is "lower" (or "deeper") than a second point on the drill string if the first point is at a greater distance from the surface 12 along a borehole 20 than the second point.

[0014] In one or more embodiments, the drilling system 5 includes a drill line 26 to raise and lower the drill string 14 in the borehole 20. In one or more embodiments, the drill line 26 is spooled on a winch or draw works 28. In one or more embodiments, the drill line 26 passes from the winch 28 to a crown block 30. The drill line passes from the crown block 30 to a traveling block 32 back to the crown block 30 and to an anchor 34. A hook 36 couples the traveling block 32 to the drillstring 14. The crown block 30 and the traveling block 32 act as a block-and-tackle device to provide mechanical advantage in raising and lowering the drill string 14. In one or more embodiments, the drill line 26 includes a fast line 38 that extends from the draw works 28 to the crown block 30 and a deadline 40 that extends from the crown block 30 to the anchor 34. In one or more embodiments, a supply spool 42 stores additional drill line 26 that can be used when the drill line 26 has been in use for some time and is considered worn.

[0015] Lowering the drill string 14 into the borehole 20, referred to as "tripping in," involves coupling one or more stands of drill pipe to the top of the drill string 14, lowering the drill string 14 by the length of the one or more stands, and repeating the process. Raising the drill string 14 out of the borehole 20, referred to as "tripping out," involves raising the drill string 14 by the length of one or more stands of drill pipe, removing the exposed stands of drill pipe from the top of the drill string 14, and repeating the process. The speed at which the drill string 14 is tripped out or tripped in is referred to herein as the "trip speed."

[0016] Tripping operations (i.e., tripping in and tripping out) are performed regularly in drilling operations in order to attach tools to the drill string, to detach tools from the drill string, to maintain the drill string, and to perform other actions related to the drill string and/or the well being drilled. Such tripping operations have the potential of causing the hydrostatic pressure of drilling fluids in the borehole 20 to fall below the pore pressure or rise above the fracture gradient, as described above. In one or more embodiments, tripping operations are planned to avoid such problems.

[0017] In one or more embodiments, a known computer program, referred to herein as SWAB/SURGE, uses data, such as data about the well path, the wellbore, the drill string, drilling fluid, the geothermal context, the formation/subsurface context, the rig, and operation information, to compute the trip speed at which the pressure at a particular depth the borehole 20 is in a range between the pore pressure and the fracture gradient, as the result of a tripping operation. For the purposes of this disclosure, a "step" is defined to be the location in the oil well of a lowest end of the drill string 14, which is typically the location of the bit 18. For the purposes of this disclosure, a "slice" is defined to be a depth in the oil well. Running SWAB/SURGE once for a specified step will return (a) a default trip speed if that trip speed does not cause the pressure at the specified step to be outside the pore pressure/fracture gradient range, (b) the greatest trip speed, which is less than the default trip speed, that does not does not cause the pressure at the specified step to be outside the pore pressure/fracture gradient range, or (c) an indication that the trip speed calculation does not converge, indicating that a trip speed that does not cause the pressure at the specified step to be outside the pore pressure/fracture gradient range cannot be calculated.

[0018] Thus, the known SWAB/SURGE computer program performs the following functions:

i. establishing a pore pressure for the slice,

ii. establishing a fracture pressure for the slice, ,

iii. establishing a default trip speed, which is defined to be a default speed that a drill string moves longitudinally (i.e., in and out) within the oil well,

iv. calculating a pressure at the slice as a function of the step location and the default trip speed,

v. determining that the calculated pressure is outside a range defined by the pore pressure for the slice and the fracture pressure for the slice, and

vi. iteratively adjusting the trip speed and recalculating the pressure at the slice until the recalculated pressure falls within the range.

[0019] The relationship between step, slice, and pressure can be represented as a 3 dimensional surface in step/slice/pressure space, as illustrated in Fig. 2. Fig. 2 shows three cross-sections (at step 1, step 2, and step 12 along the step dimension) of the surface, but it will be understood that the surface is continuous between the slices shown and beyond to the extent of the borehole 20.

[0020] In one or more embodiments, illustrated in Figs. 3A and 3B, rather than calculating the entire surface, discrete points on the surface are calculated. In one or more embodiments, the calculated points are randomly distributed over the surface. In one or more embodiments, the calculated points are regularly distributed over the surface. In one or more embodiments, the calculated points are distributed over the surface in "string depth increments" of string depth and "slice increments" of slice. In one or more embodiments, the step increments are the length of one stand of pipe. In one or more embodiments, the slice increments are the length of one stand of pipe. For example, Fig. 3A shows the pressure calculated at 12 slices (every stand length increment, where stand length = 90 feet, from 5000 feet to 5990 feet) for step 1, where string depth = 5000 feet. Fig. 3B shows the pressure calculated at the same 12 slices for step 2, where string depth = 5090 (one stand length increment from step 1), an ellipsis representing steps 3 through 11, each a stand length increment from the previous step, and the pressure calculated at the same slice 12 slices for step 12, where the string depth is 5990 feet.

[0021] Steps and slices are illustrated graphically in Fig. 4 by a series of well schematics. Fig. 4 illustrates a series of steps proceeding from left to right, with each step being represented by a well schematic and with an the ellipsis shown between the second and third well schematic representing a

plurality of steps. In each well schematic, the step depth is represented by a single heavy arrow and the slice depths for that step are represented by multiple light arrows arrayed along the borehole.

[0022] In one or more embodiments, illustrated in Fig. 5, a process reduces the amount of data to be used for analysis of dominant scenarios for slowing down trip speed. In one or more embodiments, the calculation to reduce the data is launched (block 502). In one or more embodiments, the calculation is stepped through once (block 504), meaning that the calculation is performed for specified string depths over a specified interval. In one or more embodiments, the specified interval is a depth interval (e.g., 5000 feet to 6000 feet). In one or more embodiments, the specified string depths are evenly distributed within the specified interval. In one or more embodiments, the specified string depths are separated by a predetermined distance, such as a stand length (e.g., 90 feet; if the specified interval is 5000 to 6000 feet, the specified string depths would be at 5000, 5090, 5018, 5270, 5360, 5450, 5540, 5630, 5720, 5810, 5900, and 5990 feet).

[0023] In one or more embodiments, the process takes (e.g., computes using SWAB/SURGE) a slice of data for each point of measurement (block 506). For example, in the example described above, a slice of data is taken at each of the specified string depths. In one or more embodiments, all of the slices of data for a given step are computed before moving to the next block of computation. In one or more embodiments, each slice is analyzed as described below before subsequent slices are computed.

[0024] In one or more embodiments, the process determines if the slice is the worst case scenario (i.e., the lowest trip speed) recorded for this string depth (block 508). If it is ("Yes" branch from block 508), data for that slice is recorded in a trip speed table (block 510) and the process determines if there are any more slices to run (block 512). If it is not ("No" branch from block 508), the data for that slice is not stored in the trip speed table and the process moves to block 512.

[0025] In one or more embodiments, if there are more slices to run ("Yes" branch out of block 512), the process returns to block 506. If there are not more slices to run ("No" branch out of block 512), the process determines if there are more steps to run (block 514). If there are more steps to run ("Yes" branch out of block 514), the process returns to block 504 to process the next step. If there are no more steps to run ("No" branch out of block 514), the process returns the results. In one or more embodiments, the results are stored in the trip speed table, such as the example shown in Table 1 below:

Table 1

Calculation Example of 5000 – 6000ft calculation with stand length = 90ft		
String Depth	Trip Speed	Depth of slice where minimum speed was recorded
5000	60	6000
5090	60	6000
5180	60	6000
5270	35	5090
5360	45	5180
5450	45	5270
5540	45	5360
5630	50	5450
5720	60	6000
5810	60	6000
5900	60	6000
5990	60	6000

[0026] As can be seen in Table 1, a "trip speed" and the "depth of the slice where the minimum speed was recorded" is recorded for each string depth (or step).

[0027] In one or more embodiments, illustrated in Fig. 6, a process for visualizing the data recorded in the trip speed table is executed. In one or more embodiments, the data recorded in the trip speed table are displayed to users in a plot (block 602), such as is shown in Fig. 7. In one or more embodiments, the plot in Fig. 7 shows the maximum trip speed in feet per minute (ft/min), shown in the horizontal axis, over a run measured depth interval between 5800 and 10200 feet (ft), shown in the vertical axis. In one or more embodiments, the mud line is shown by a dashed line and a "Mud Line" legend; in the example in Fig. 7, the mud line is at about 6500 ft.

[0028] In one or more embodiments, the process determines if the mouse is over the plot (block 604). If it is ("Yes" branch out of block 604), the process determines the closest result point on the line to the mouse point (block 606). In one or more embodiments, the process highlights the closest calculated results point on the line (block 608). In one or more embodiments, if the mouse is not over the plot,

("No" branch out of block 604) the process loops back to block 602. This highlighting process is illustrated in Fig. 7. In one or more embodiments, the mouse cursor 702 is shown near the line 704 and the closest result point to the mouse point is highlighted by a small circle 706. In one or more embodiments, it is not necessary for the mouse cursor 702 to be directly over the line 704. In one or more embodiments, when the mouse cursor 702 is placed within a user-defined distance of the line 704 the highlighting circle 706 appears. In one or more embodiments, the user-defined distance is 0.1 inch. In one or more embodiments, the user-defined distance is 0.2 inch. In one or more embodiments, the user-defined distance is 0.5 inch. In one or more embodiments, the user-defined distance is 10 pixels. In one or more embodiments, the user-defined distance is 20 pixels. In one or more embodiments, the user-defined distance is 50 pixels.

[0029] In one or more embodiments, at the same time that the process described in blocks 604, 606, and 608 is running, a parallel process is running. In one or more embodiments, the parallel process determines if the user right clicked on the line (block 610). In one or more embodiments, if the user right-clicks on (or near, as discussed above) the line ("Yes" branch out of block 610), the process shows a context menu 802 with the option to show the worst case results for the selected depth (block 612), as illustrated in Fig. 8. In one or more embodiments, the context menu 802 includes a "Set Pressure Transient Parameters" button 804. In one or more embodiments, if the button 804 is pressed, the highlighting circle 706 is emphasized, for example by increasing its size or changing its color or by some other visual indication, to produce the bold circle 902 shown in Fig. 9. In one or more embodiments, at the same time (perhaps on another screen) or within a few seconds (i.e., in one or more embodiments, within 5 seconds; in one or more embodiments, within 10 seconds; in one or more embodiments, within 20 seconds), the well schematic and plot shown in Fig. 10 is displayed.

[0030] In one or more embodiments, in creating the well schematic and plot shown in Fig. 10, the closest point to the user selected point on the line is determined (block 616). In one or more embodiments, the following inputs from the screen shown in Fig. 9 are used to make this determination:

1. String depth (from the y-axis position of the mouse or the bold circle 902),

2. Trip speed (from the x-axis position of the mouse or the bold circle 902).

[0031] In one or more embodiments, the bold circle 902 is added and stays until the inputs change such that the displayed slice is not from calculation anymore (block 620). In one or more embodiments, a new plot is launched showing the worst case scenario slice results (i.e., borehole pressure curve 1018, discussed below) (block 622).

[0032] In one or more embodiments, the worst case scenario slice (or "depth of interest") for the selected step is determined from data stored in the calculation results (i.e., the trip speed table (Table 1 above))(block 618).

[0033] In one or more embodiments, the well schematic and plot shown in Fig. 10 includes:

1. a well schematic 1002 on the left side of the screen that includes:

    a. a label for string depth (at 7,380 feet in the illustrated example),

    b. a label for the previous shoe depth (at 15,363 feet in the illustrated example),

    c. a label for the depth of interest (20,000 feet in the example shown),

    d. a label for the total depth of the well (20,500 feet in the example shown), and

    e. a "meter" symbol 1004 that highlights the depth of interest.

2. a plot area 1006 on the right side of the screen that includes:

    a. a vertical axis showing pressure in pounds per square inch (psi),

    b. a horizontal axis showing time (in minutes (min)) that the drill string 14 has been tripping into or out of the borehole 20 at the trip speed being investigated (43.5 ft/min in the illustrated example, as indicated in the legend 1008),

    c. a fracture gradient line 1010 showing the fracture gradient at the depth of interest (15321.79 pounds per square inch (psi) at the measured depth (MD) of interest of 20,000 feet as shown in the legend 1012),

    d. a pore pressure line 1014 showing the pore pressure at the depth of interest (13109.94 psi at the MD of interest of 20000 feet, as shown in legend 1016), and

e. a borehole pressure curve 1018, which is computed when the "Set Pressure Transient Parameters" button is pressed, showing the borehole pressure at the depth of interest over time.

[0034] The pressure curve 1018 illustrates the kind of problem the technique is intended to identify. As can be seen, the borehole pressure is below the pore pressure from time = 0.0 min until approximately time = 0.15 min. During that time, fluids would be drawn from the formation into the borehole, which is not desirable.

[0035] In one or more embodiments, armed with this information, users planning the drilling of the well could revise the drill plan by, for example:

a. changing the diameter of the borehole,

b. changing the diameter of one or more elements of the drill string,

c. changing the geometry (i.e., the number and location of bends in the borehole),

d. and other similar measures.

[0036] In general, in one aspect, the disclosure features a method. The method includes a processor creating a trip speed table comprising records. Each record contains a step location, wherein a step is defined to be the location in a well of a deepest end of a drill string, a minimum trip speed for the step location, wherein the minimum trip speed is defined to be the maximum trip speed less than or equal to a default trip speed at which the drill string can be tripped without exceeding a fracture gradient or falling below a pore pressure at a slice depth, and the slice depth where the minimum trip speed for the step location occurred.

[0037] Implementations may include one or more of the following. The processor may display a plot of step location versus minimum trip speed from the trip speed table. The processor may accept selection of a step location and a trip speed on the plot. The processor may access from the trip speed table the slice depth for the selected step location and selected trip speed. The processor may display a plot of pressure versus time for the pressure at the accessed slice depth for the selected step location and selected trip speed.

[0038] In general, in another aspect, the disclosure features a method. The method includes accessing data about a well. The method includes, for each of a plurality of steps, wherein a step is defined to be the location in the well of a deepest end of a tubular string, a processor performing the following elements a-c using the data:

a. for each of a plurality of slices, wherein a slice is defined to be a depth in the well, performing the following elements i-vi:

i. establishing a pore pressure for the slice, which is defined to be the pressure of the formation fluids at the location of the slice in the well,

ii. establishing a fracture gradient for the slice, which is defined to be the pressure above which the formation at the location of the slice in the well will fracture,

iii. establishing a default trip speed, which is defined to be a default speed that a tubular string moves longitudinally within the well,

iv. calculating a pressure at the slice as a function of the step location and the default trip speed,

v. determining that the calculated pressure is outside a range defined by the pore pressure for the slice and the fracture gradient for the slice, and

vi. iteratively adjusting the trip speed and recalculating the pressure at the slice until the recalculated pressure falls within the range; and

b. determining, for one of the plurality of slices, that the trip speed at which the pressure at the slice fell within the range is the minimum trip speed that has been encountered for the step;

c. storing in a trip speed table the step location, the minimum trip speed for the step location, and the slice depth where the minimum trip speed for the slice occurred; and

The method further includes the processor accessing the trip speed table when planning a tripping operation on the drill string. The method further includes adjusting the tripping operation in light of the trip speed table.

[0039] Implementations may include one or more of the following. Accessing the trip speed table may include the processor displaying on a display: a trip speed axis, a run measured depth axis, and a curve depicting minimum trip speed versus step location from the trip speed table. Accessing the trip speed table may further include detecting a click near the curve at a click location. Accessing the trip speed table may further include displaying on the display a context menu with an option to show the worst case

results. Accessing the trip speed table may further include detecting a selection of the option to show the worst case results. Accessing the trip speed table may further include determining a string depth for the click location. Accessing the trip speed table may further include determining a trip speed for the click location. Accessing the trip speed table may further include determining a depth of interest value for the determined string depth and the determined trip speed by finding a record in the trip speed table containing the determined string depth and the determined trip speed and accessing the slice depth where the minimum trip speed for the slice occurred from the found record. Accessing the trip speed table may further include displaying on the display a plot of a pressure axis, a time axis, and a curve depicting pressure versus time at the depth of interest for the determined trip speed. The method of claim 4 wherein displaying the plot may include displaying on the display a line indicating the pore pressure at the depth of interest, and a line indicating the fracture gradient at the depth of interest. Determining string depth may include comparing the click location to the run measured depth axis. Determining trip speed may include comparing the click location to the trip speed axis. The method may further include highlighting the closest point on the curve to the click location. Accessing the trip speed table further may include the processor displaying on the display a schematic of the well including an indication of the string depth, and an indication of the location of the worst case scenario slice. The schematic and the plot may be displayed simultaneously. Detecting a click near the curve at a click location may include detecting a click on the curve at the click location. Detecting a click near the curve at a click location may include detecting a click within a pre-determined distance along a line from the click location to a point on the curve closest to the click location.

[0040] In general, in another aspect, the disclosure features a method. The method includes a processor displaying on a display a trip speed axis, a run measured depth axis, and a curve depicting minimum trip speed versus step location from a trip speed table. The method further includes the processor displaying detecting a click near the curve at a click location. The method further includes the processor displaying on the display a context menu with an option to show the worst case results. The method further includes the processor displaying detecting a selection of the option to show the worst case results. The method further includes the processor determining a string depth for the click location. The method further includes the processor determining a trip speed for the click location. The method further includes the processor determining a depth of interest value for the determined string depth and the determined trip speed by finding a record in the trip speed table containing the determined string depth and the determined trip speed and accessing the depth of interest value from the found record. The method

further includes the processor displaying on the display a plot of a pressure axis, a time axis, and a curve depicting pressure versus time at the depth of interest for the determined trip speed.

[0041] In general, in another aspect, the disclosure features a non-transitory computer-readable medium on which is recorded a computer program comprising executable instructions, that, when executed, perform a method. The method includes creating a trip speed table comprising records. Each record contains a step location, wherein a step is defined to be the location in a well of a deepest end of a drill string, a minimum trip speed for the step location, wherein the minimum trip speed is defined to be the maximum trip speed less than or equal to a default trip speed at which the drill string can be tripped without exceeding a fracture gradient or falling below a pore pressure at a slice depth, and the slice depth where the minimum trip speed for the step location occurred.

[0042] In general, in another aspect, the disclosure features a non-transitory computer-readable medium on which is recorded a computer program comprising executable instructions, that, when executed, perform a method. The method includes for each of a plurality of steps, wherein a step is defined to be the location in the well of a deepest end of a tubular string, performing the following elements a-c using the data:

a. for each of a plurality of slices, wherein a slice is defined to be a depth in the well, performing the following elements i-vii:

i. establishing a pore pressure for the slice, which is defined to be the pressure of the formation fluids at the location of the slice in the well,

ii. establishing a fracture gradient for the slice, which is defined to be the pressure above which the formation at the location of the slice in the well will fracture,

iii. establishing a default trip speed, which is defined to be a default speed that a tubular string moves longitudinally within the well,

iv. calculating a pressure at the slice as a function of the step location and the default trip speed,

v. determining that the calculated pressure is outside a range defined by the pore pressure for the slice and the fracture gradient for the slice, and

vi. iteratively adjusting the trip speed and recalculating the pressure at the slice until the recalculated pressure falls within the range; and

b. determining, for one of the plurality of slices, that the trip speed at which the pressure at the slice fell within the range is the minimum trip speed that has been encountered for the step;

c. storing in a trip speed table the step location, the minimum trip speed for the step location, and the slice depth where the minimum trip speed for the slice occurred;

The method further includes accessing the trip speed table when planning a tripping operation on the drill string. The method further includes adjusting the tripping operation in light of the trip speed table.

[0043] In general, in another aspect, the disclosure features a non-transitory computer-readable medium on which is recorded a computer program comprising executable instructions, that, when executed, perform a method. The method includes displaying on a display a trip speed axis, a run measured depth axis, and a curve depicting minimum trip speed versus step location from a trip speed table. The method further includes detecting a click near the curve at a click location. The method further includes displaying on the display a context menu with an option to show the worst case results. The method further includes detecting a selection of the option to show the worst case results. The method further includes determining a string depth for the click location. The method further includes determining a trip speed for the click location. The method further includes determining a depth of interest value for the determined string depth and the determined trip speed by finding a record in the trip speed table containing the determined string depth and the determined trip speed and accessing the slice depth where the minimum trip speed for the slice occurred from the found record. The method further includes displaying on the display a plot of a pressure axis, a time axis, and a curve depicting pressure versus time at the depth of interest for the determined trip speed.

[0044] References in the specification to "one or more embodiments", "one embodiment", "an embodiment", "an example embodiment", etc., indicate that the embodiment described may include a particular feature, structure, or characteristic, but every embodiment may not necessarily include the particular feature, structure, or characteristic. Moreover, such phrases are not necessarily referring to the same embodiment. Further, when a particular feature, structure, or characteristic is described in connection with an embodiment, it is submitted that it is within the knowledge of one skilled in the art to effect such feature, structure, or characteristic in connection with other embodiments whether or not explicitly described.

[0045] Embodiments of the invention include features, methods or processes that may be embodied within machine-executable instructions provided by a machine-readable medium. A computer -readable medium includes any mechanism which provides (i.e., stores and/or transmits) information in a form accessible by a machine (e.g., a computer, a network device, a personal digital assistant, manufacturing tool, any device with a set of one or more processors, etc.). In an exemplary embodiment, a computer-readable medium includes non-transitory volatile and/or non-volatile media (e.g., read only memory (ROM), random access memory (RAM), magnetic disk storage media, optical storage media, flash memory devices, etc.), as well as transitory electrical, optical, acoustical or other form of propagated signals (e.g., carrier waves, infrared signals, digital signals, etc.).

[0046] Such instructions are utilized to cause a general or special purpose processor, programmed with the instructions, to perform methods or processes of the embodiments of the invention. Alternatively, the features or operations of embodiments of the invention are performed by specific hardware components which contain hard-wired logic for performing the operations, or by any combination of programmed data processing components and specific hardware components. One or more embodiments of the invention include software, data processing hardware, data processing system-implemented methods, and various processing operations, further described herein.

[0047] One or more figures show block diagrams of systems and apparatus for a system for monitoring hookload, in accordance with one or more embodiments of the invention. One or more figures show flow diagrams illustrating operations for monitoring hookload, in accordance with one or more embodiments of the invention. The operations of the flow diagrams are described with references to the systems/apparatus shown in the block diagrams. However, it should be understood that the operations of the flow diagrams could be performed by embodiments of systems and apparatus other than those discussed with reference to the block diagrams, and embodiments discussed with reference to the systems/apparatus could perform operations different than those discussed with reference to the flow diagrams.

[0048] In view of the wide variety of permutations to the embodiments described herein, this detailed description is intended to be illustrative only, and should not be taken as limiting the scope of the invention. What is claimed as the invention, therefore, is all such modifications as may come within the scope and spirit of the following claims and equivalents thereto. Therefore, the specification and drawings are to be regarded in an illustrative rather than a restrictive sense.

[0049] The word "coupled" herein means a direct connection or an indirect connection.

[0050] The text above describes one or more specific embodiments of a broader invention. The invention also is carried out in a variety of alternate embodiments and thus is not limited to those described here. The foregoing description of an embodiment of the invention has been presented for the purposes of illustration and description. It is not intended to be exhaustive or to limit the invention to the precise form disclosed. Many modifications and variations are possible in light of the above teaching. It is intended that the scope of the invention be limited not by this detailed description, but rather by the claims appended hereto.

Claims

What is claimed is:

1. A method comprising:

a processor creating a trip speed table comprising records, each record containing:

a step location, wherein a step is defined to be the location in a well of a deepest end of a drill string,

a minimum trip speed for the step location, wherein the minimum trip speed is defined to be the maximum trip speed less than or equal to a default trip speed at which the drill string can be tripped without exceeding a fracture gradient or falling below a pore pressure at a slice depth, and

the slice depth where the minimum trip speed for the step location occurred.

2. The method of claim 1 further comprising the processor:

displaying a plot of step location versus minimum trip speed from the trip speed table;

accepting selection of a step location and a trip speed on the plot;

accessing from the trip speed table the slice depth for the selected step location and selected trip speed; and

displaying a plot of pressure versus time for the pressure at the accessed slice depth for the selected step location and selected trip speed.

3. A method comprising:

accessing data about a well;

for each of a plurality of steps, wherein a step is defined to be the location in the well of a deepest end of a tubular string, a processor performing the following elements a-c using the data:

a. for each of a plurality of slices, wherein a slice is defined to be a depth in the well, performing the following elements i-vi:

i. establishing a pore pressure for the slice, which is defined to be the pressure of the formation fluids at the location of the slice in the well,

ii. establishing a fracture gradient for the slice, which is defined to be the pressure above which the formation at the location of the slice in the well will fracture,

iii. establishing a default trip speed, which is defined to be a default speed that a tubular string moves longitudinally within the well,

iv. calculating a pressure at the slice as a function of the step location and the default trip speed,

v. determining that the calculated pressure is outside a range defined by the pore pressure for the slice and the fracture gradient for the slice, and

vi. iteratively adjusting the trip speed and recalculating the pressure at the slice until the recalculated pressure falls within the range; and

b. determining, for one of the plurality of slices, that the trip speed at which the pressure at the slice fell within the range is the minimum trip speed that has been encountered for the step;

c. storing in a trip speed table the step location, the minimum trip speed for the step location, and the slice depth where the minimum trip speed for the slice occurred; and

the processor accessing the trip speed table when planning a tripping operation on the drill string;

adjusting the tripping operation in light of the trip speed table.

4. The method of claim 3 wherein accessing the trip speed table comprises the processor:

displaying on a display:

a trip speed axis,

a run measured depth axis, and

a curve depicting minimum trip speed versus step location from the trip speed table;

detecting a click near the curve at a click location;

displaying on the display a context menu with an option to show the worst case results;

detecting a selection of the option to show the worst case results;

determining a string depth for the click location;

determining a trip speed for the click location;

determining a depth of interest value for the determined string depth and the determined trip speed by finding a record in the trip speed table containing the determined string depth and the determined trip speed and accessing the slice depth where the minimum trip speed for the slice occurred from the found record; and

displaying on the display a plot of:

a pressure axis,

a time axis, and

a curve depicting pressure versus time at the depth of interest for the determined trip speed.

5. The method of claim 4 wherein displaying the plot comprises:

displaying on the display:

a line indicating the pore pressure at the depth of interest, and

a line indicating the fracture gradient at the depth of interest.

6. The method of claim 4 wherein:

determining string depth comprises comparing the click location to the run measured depth axis; and

determining trip speed comprises comparing the click location to the trip speed axis.

7. The method of claim 4 further comprising:

highlighting the closest point on the curve to the click location.

8. The method of claim 4 wherein accessing the trip speed table further comprises the processor:

displaying on the display a schematic of the well comprising:

an indication of the string depth, and

an indication of the location of the worst case scenario slice.

9. The method of claim 8 wherein the schematic and the plot are displayed simultaneously.

10. The method of claim 4 wherein detecting a click near the curve at a click location comprises detecting a click on the curve at the click location.

11. The method of claim 4 wherein detecting a click near the curve at a click location comprises detecting a click within a pre-determined distance along a line from the click location to a point on the curve closest to the click location.

12. A method comprising a processor:

displaying on a display:

a trip speed axis,

a run measured depth axis, and

a curve depicting minimum trip speed versus step location from a trip speed table;

detecting a click near the curve at a click location;

displaying on the display a context menu with an option to show the worst case results;

detecting a selection of the option to show the worst case results;

determining a string depth for the click location;

determining a trip speed for the click location;

determining a depth of interest value for the determined string depth and the determined trip speed by finding a record in the trip speed table containing the determined string depth and the determined trip speed and accessing the depth of interest value from the found record; and

displaying on the display a plot of:

a pressure axis,

a time axis, and

a curve depicting pressure versus time at the depth of interest for the determined trip speed.

13. The method of claim 12 wherein displaying the plot comprises:

displaying on the display:

a line indicating the pore pressure at the depth of interest, and

a line indicating the fracture gradient at the depth of interest.

14. The method of claim 12 wherein:

determining string depth comprises comparing the click location to the run measured depth axis; and

determining trip speed comprises comparing the click location to the trip speed axis.

15. The method of claim 12 further comprising:

highlighting the closest point on the curve to the click location.

16. The method of claim 12 wherein accessing the trip speed table further comprises the processor:

displaying on the display a schematic of the well comprising:

an indication of the string depth, and

an indication of the location of the worst case scenario slice.

17. The method of claim 16 wherein the schematic and the plot are displayed simultaneously.

18. The method of claim 12 wherein detecting a click near the curve at a click location comprises detecting a click on the curve at the click location.

19. The method of claim 12 wherein detecting a click near the curve at a click location comprises detecting a click within a pre-determined distance along a line from the click location to a point on the curve closest to the click location.

20. A non-transitory computer-readable medium on which is recorded a computer program comprising executable instructions, that, when executed, perform a method comprising:

creating a trip speed table comprising records, each record containing:

a step location, wherein a step is defined to be the location in a well of a deepest end of a drill string,

a minimum trip speed for the step location, wherein the minimum trip speed is defined to be the maximum trip speed less than or equal to a default trip speed at which the drill string can be tripped without exceeding a fracture gradient or falling below a pore pressure at a slice depth, and

the slice depth where the minimum trip speed for the step location occurred.

21. The non-transitory computer-readable medium of claim 20 wherein the method further comprises:

displaying a plot of step location versus minimum trip speed from the trip speed table;

accepting selection of a step location and a trip speed on the plot;

accessing from the trip speed table the slice depth for the selected step location and selected trip speed; and

displaying a plot of pressure versus time for the pressure at the accessed slice depth for the selected step location and selected trip speed.

22. A non-transitory computer-readable medium on which is recorded a computer program comprising executable instructions, that, when executed, perform a method comprising:

accessing data about a well;

for each of a plurality of steps, wherein a step is defined to be the location in the well of a deepest end of a tubular string, performing the following elements a-c using the data:

a. for each of a plurality of slices, wherein a slice is defined to be a depth in the well, performing the following elements i-vi:

i. establishing a pore pressure for the slice, which is defined to be the pressure of the formation fluids at the location of the slice in the well,

ii. establishing a fracture gradient for the slice, which is defined to be the pressure above which the formation at the location of the slice in the well will fracture,

iii. establishing a default trip speed, which is defined to be a default speed that a tubular string moves longitudinally within the well,

iv. calculating a pressure at the slice as a function of the step location and the default trip speed,

v. determining that the calculated pressure is outside a range defined by the pore pressure for the slice and the fracture gradient for the slice, and

vi. iteratively adjusting the trip speed and recalculating the pressure at the slice until the recalculated pressure falls within the range; and

b. determining, for one of the plurality of slices, that the trip speed at which the pressure at the slice fell within the range is the minimum trip speed that has been encountered for the step;

c. storing in a trip speed table the step location, the minimum trip speed for the step location, and the slice depth where the minimum trip speed for the slice occurred;

accessing the trip speed table when planning a tripping operation on the drill string; and

adjusting the tripping operation in light of the trip speed table.

23. The non-transitory computer-readable medium of claim 22 wherein accessing the trip speed table comprises:

displaying on a display:

a trip speed axis,

a run measured depth axis, and

a curve depicting minimum trip speed versus step location from the trip speed table;

detecting a click near the curve at a click location;

displaying on the display a context menu with an option to show the worst case results;

detecting a selection of the option to show the worst case results;

determining a string depth for the click location;

determining a trip speed for the click location;

determining a depth of interest value for the determined string depth and the determined trip speed by finding a record in the trip speed table containing the determined string depth and the determined trip speed and accessing the slice depth where the minimum trip speed for the slice occurred from the found record; and

displaying on the display a plot of:

a pressure axis,

a time axis, and

a curve depicting pressure versus time at the depth of interest for the determined trip speed.

24. The non-transitory computer-readable medium of claim 23 wherein displaying the plot comprises:

displaying on the display:

a line indicating the pore pressure at the depth of interest, and

a line indicating the fracture gradient at the depth of interest.

25. The non-transitory computer-readable medium of claim 23 wherein:

determining string depth comprises comparing the click location to the run measured depth axis; and

determining trip speed comprises comparing the click location to the trip speed axis.

26. The non-transitory computer-readable medium of claim 23 further comprising:

highlighting the closest point on the curve to the click location.

27. The non-transitory computer-readable medium of claim 23 wherein accessing the trip speed table further comprises:

displaying on the display a schematic of the well comprising:

an indication of the string depth, and

an indication of the location of the worst case scenario slice.

28. The non-transitory computer-readable medium of claim 27 wherein the schematic and the plot are displayed simultaneously.

29. The non-transitory computer-readable medium of claim 23 wherein detecting a click near the curve at a click location comprises detecting a click on the curve at the click location.

30. The non-transitory computer-readable medium of claim 23 wherein detecting a click near the curve at a click location comprises detecting a click within a pre-determined distance along a line from the click location to a point on the curve closest to the click location.

31. A non-transitory computer-readable medium on which is recorded a computer program comprising executable instructions, that, when executed, perform a method comprising:

displaying on a display:

a trip speed axis,

a run measured depth axis, and

a curve depicting minimum trip speed versus step location from a trip speed table;

detecting a click near the curve at a click location;

displaying on the display a context menu with an option to show the worst case results;

detecting a selection of the option to show the worst case results;

determining a string depth for the click location;

determining a trip speed for the click location;

determining a depth of interest value for the determined string depth and the determined trip speed by finding a record in the trip speed table containing the determined string depth and the determined trip speed and accessing the slice depth where the minimum trip speed for the slice occurred from the found record; and

displaying on the display a plot of:

a pressure axis,

a time axis, and

a curve depicting pressure versus time at the depth of interest for the determined trip speed.

32. The non-transitory computer-readable medium of claim 31 wherein displaying the plot comprises:

displaying on the display:

a line indicating the pore pressure at the depth of interest,

a line indicating the fracture gradient at the depth of interest, and

33. The non-transitory computer-readable medium of claim 31 wherein:

determining string depth comprises comparing the click location to the run measured depth axis; and

determining trip speed comprises comparing the click location to the trip speed axis.

34. The non-transitory computer-readable medium of claim 31 further comprising:

highlighting the closest point on the curve to the click location.

35. The non-transitory computer-readable medium of claim 31 wherein accessing the trip speed table further comprises:

displaying on the display a schematic of the well comprising:

an indication of the string depth, and

an indication of the location of the worst case scenario slice.

36. The non-transitory computer-readable medium of claim 35 wherein the schematic and the plot are displayed simultaneously.

37. The non-transitory computer-readable medium of claim 31 wherein detecting a click near the curve at a click location comprises detecting a click on the curve at the click location.

38. The non-transitory computer-readable medium of claim 31 wherein detecting a click near the curve at a click location comprises detecting a click within a pre-determined distance along a line from the click location to a point on the curve closest to the click location.

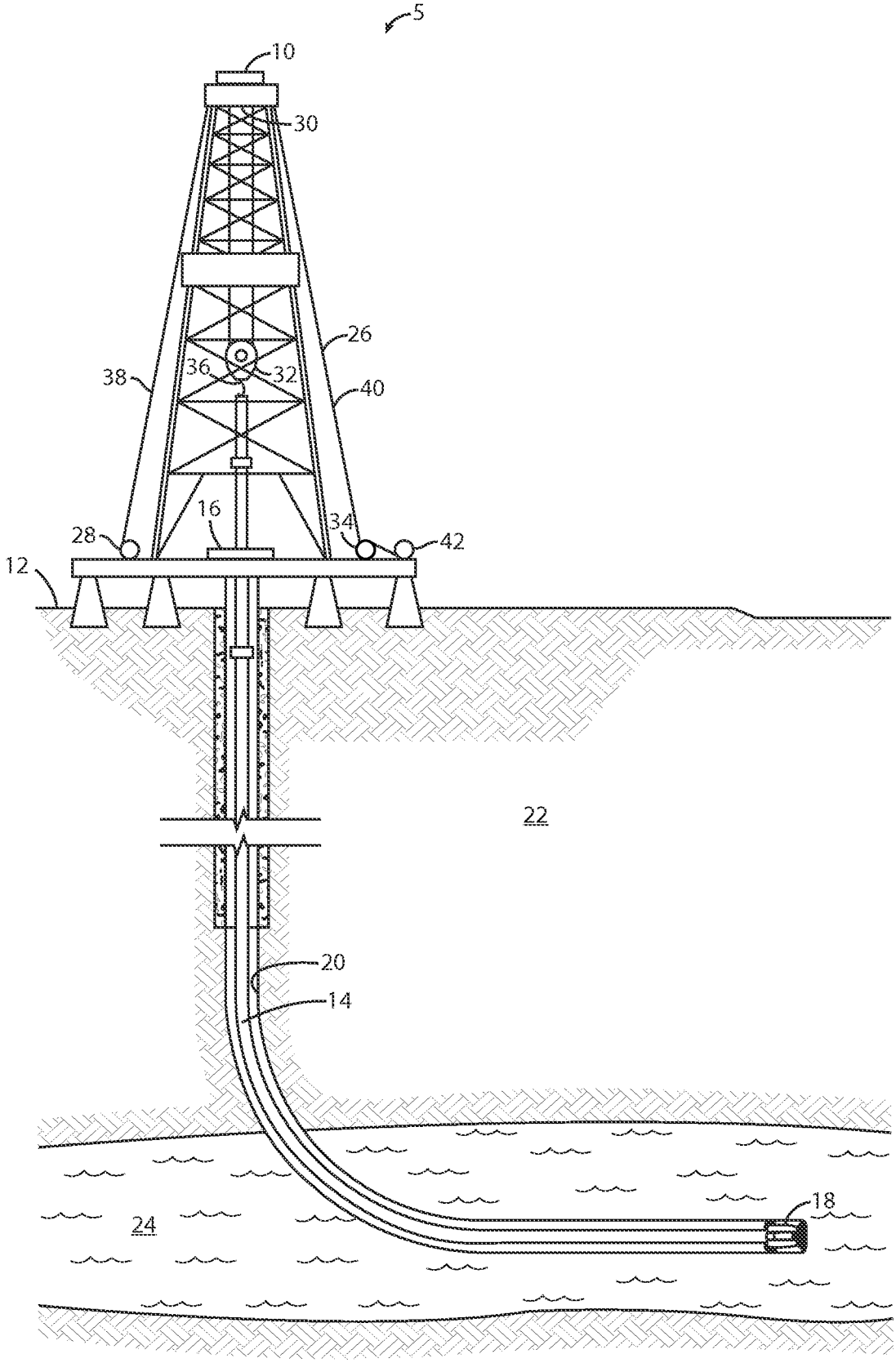

Fig. 1

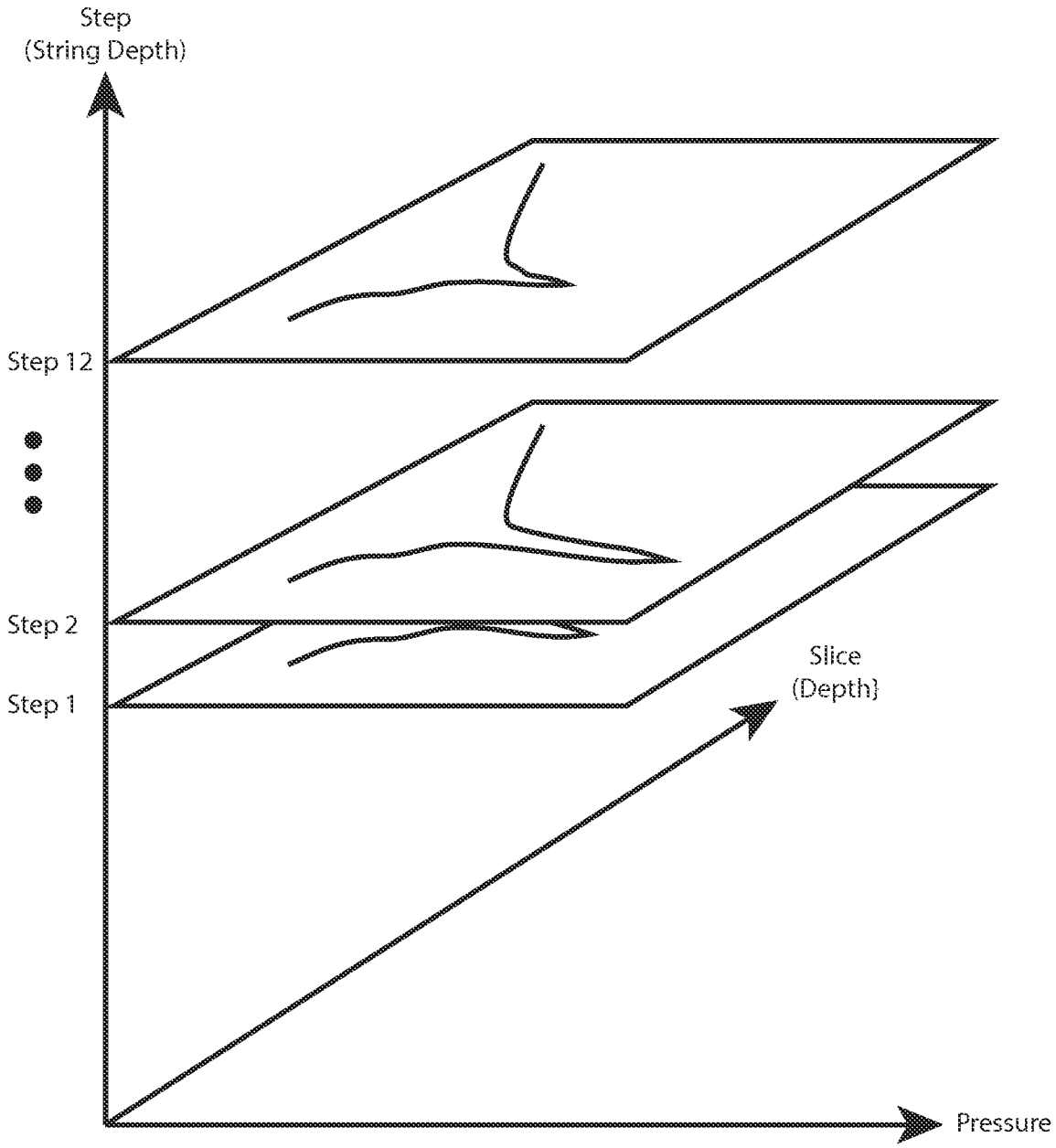

Fig. 2

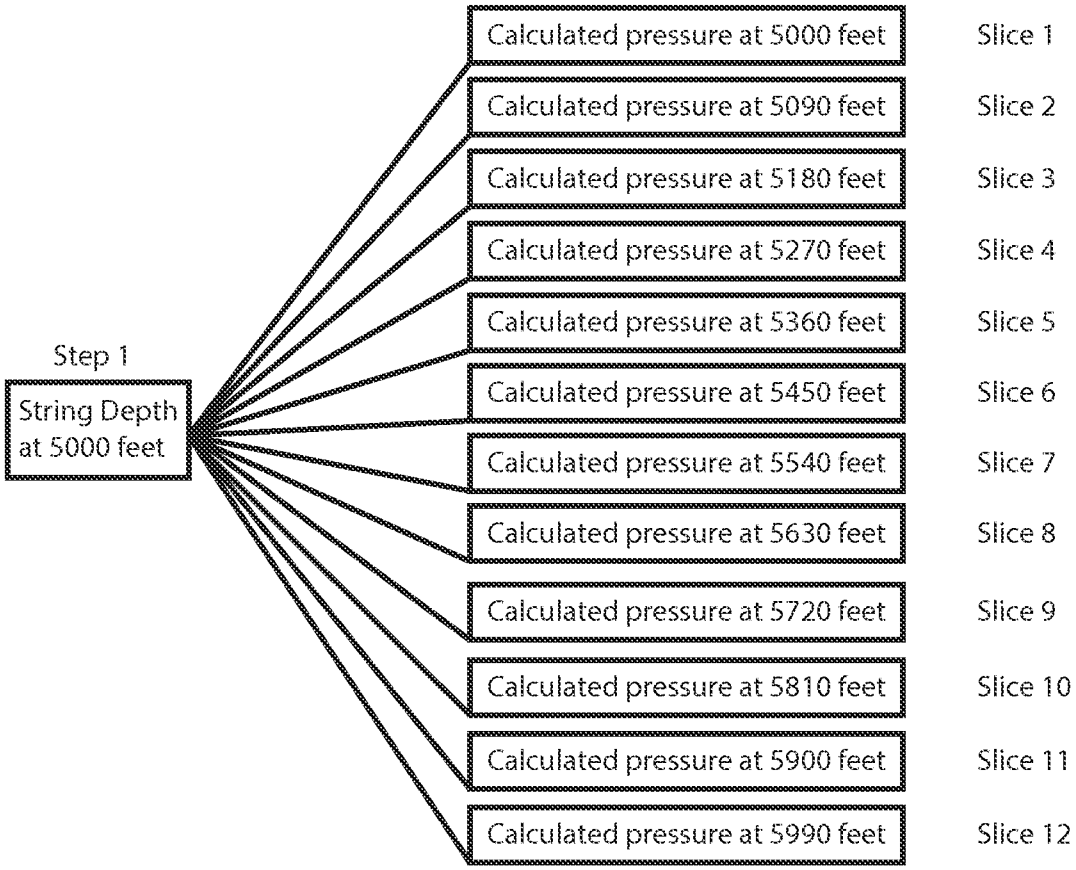
Step 1
String Depth at 5000 feet
Calculated pressure at 5000 feet
Slice 1
Calculated pressure at 5090 feet
Slice 2
Calculated pressure at 5180 feet
Slice 3
Calculated pressure at 5270 feet
Slice 4
Calculated pressure at 5360 feet
Slice 5
Calculated pressure at 5450 feet
Slice 6
Calculated pressure at 5540 feet
Slice 7
Calculated pressure at 5630 feet
Slice 8
Calculated pressure at 5720 feet
Slice 9
Calculated pressure at 5810 feet
Slice 10
Calculated pressure at 5900 feet
Slice 11
Calculated pressure at 5990 feet
Slice 12

Fig. 3A

Fig. 3B

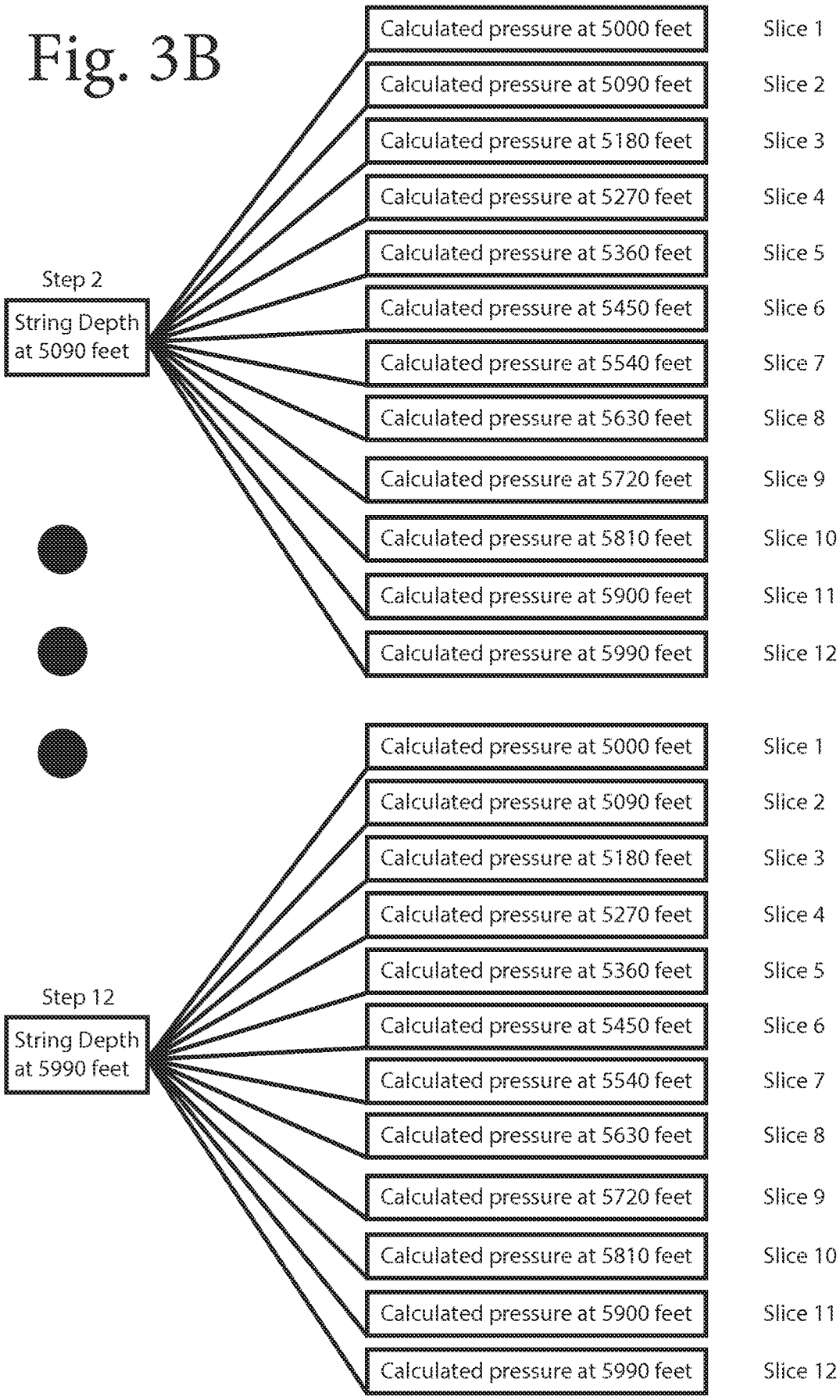
Step 2
String Depth at 5090 feet
Calculated pressure at 5000 feet
Slice 1
Calculated pressure at 5090 feet
Slice 2
Calculated pressure at 5180 feet
Slice 3
Calculated pressure at 5270 feet
Slice 4
Calculated pressure at 5360 feet
Slice 5
Calculated pressure at 5450 feet
Slice 6
Calculated pressure at 5540 feet
Slice 7
Calculated pressure at 5630 feet
Slice 8
Calculated pressure at 5720 feet
Slice 9
Calculated pressure at 5810 feet
Slice 10
Calculated pressure at 5900 feet
Slice 11
Calculated pressure at 5990 feet
Slice 12
Step 12
String Depth at 5990 feet
Calculated pressure at 5000 feet
Slice 1
Calculated pressure at 5090 feet
Slice 2
Calculated pressure at 5180 feet
Slice 3
Calculated pressure at 5270 feet
Slice 4
Calculated pressure at 5360 feet
Slice 5
Calculated pressure at 5450 feet
Slice 6
Calculated pressure at 5540 feet
Slice 7
Calculated pressure at 5630 feet
Slice 8
Calculated pressure at 5720 feet
Slice 9
Calculated pressure at 5810 feet
Slice 10
Calculated pressure at 5900 feet
Slice 11
Calculated pressure at 5990 feet
Slice 12

Fig. 4

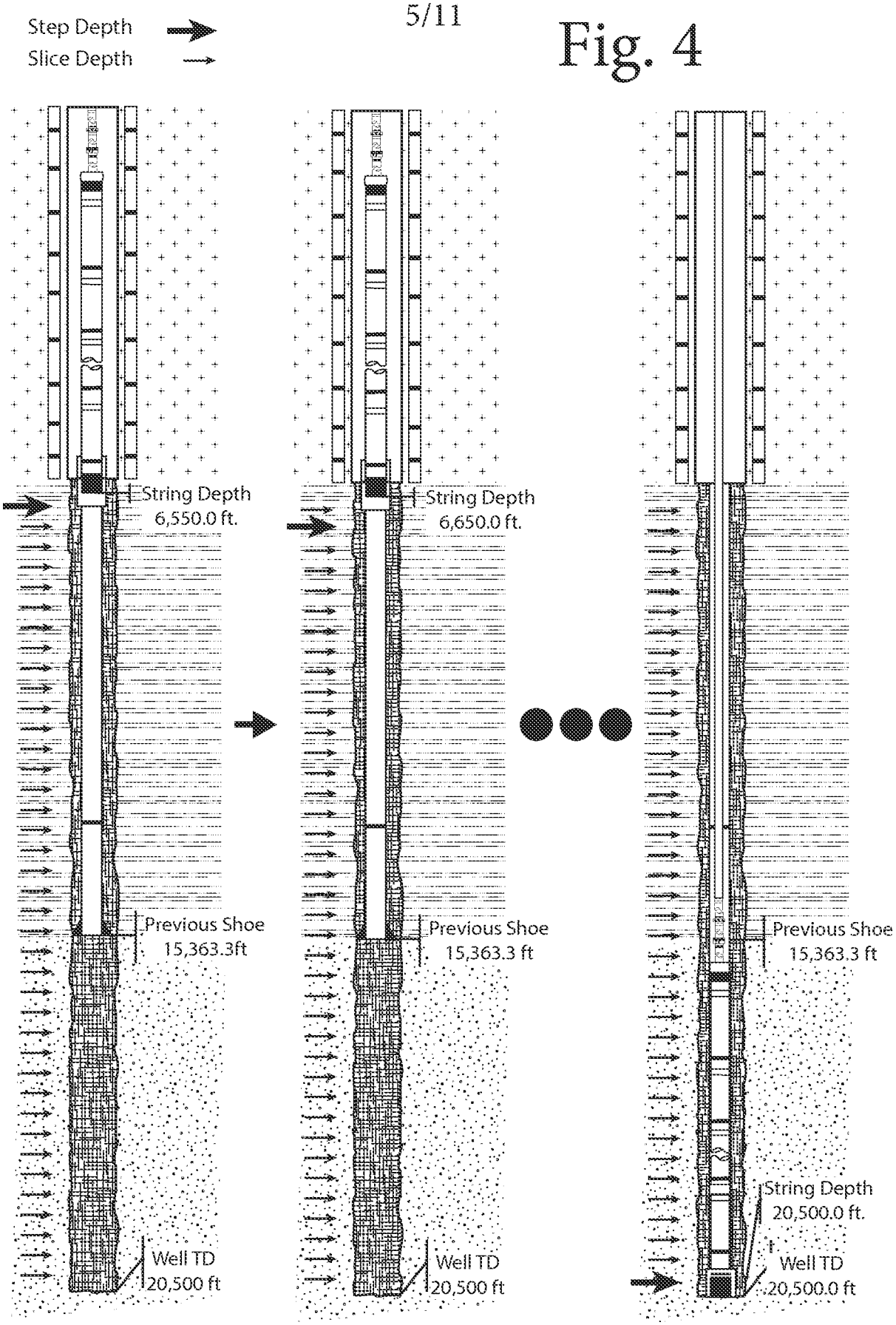
Step Depth
Slice Depth
String Depth
6,550.0 ft.
Previous Shoe
15,363.3ft
Well TD
20,500 ft
String Depth
6,650.0 ft.
Previous Shoe
15,363.3 ft
Well TD
20,500 ft
Previous Shoe
15,363.3 ft
String Depth
20,500.0 ft.
Well TD
20,500.0 ft

Fig. 5

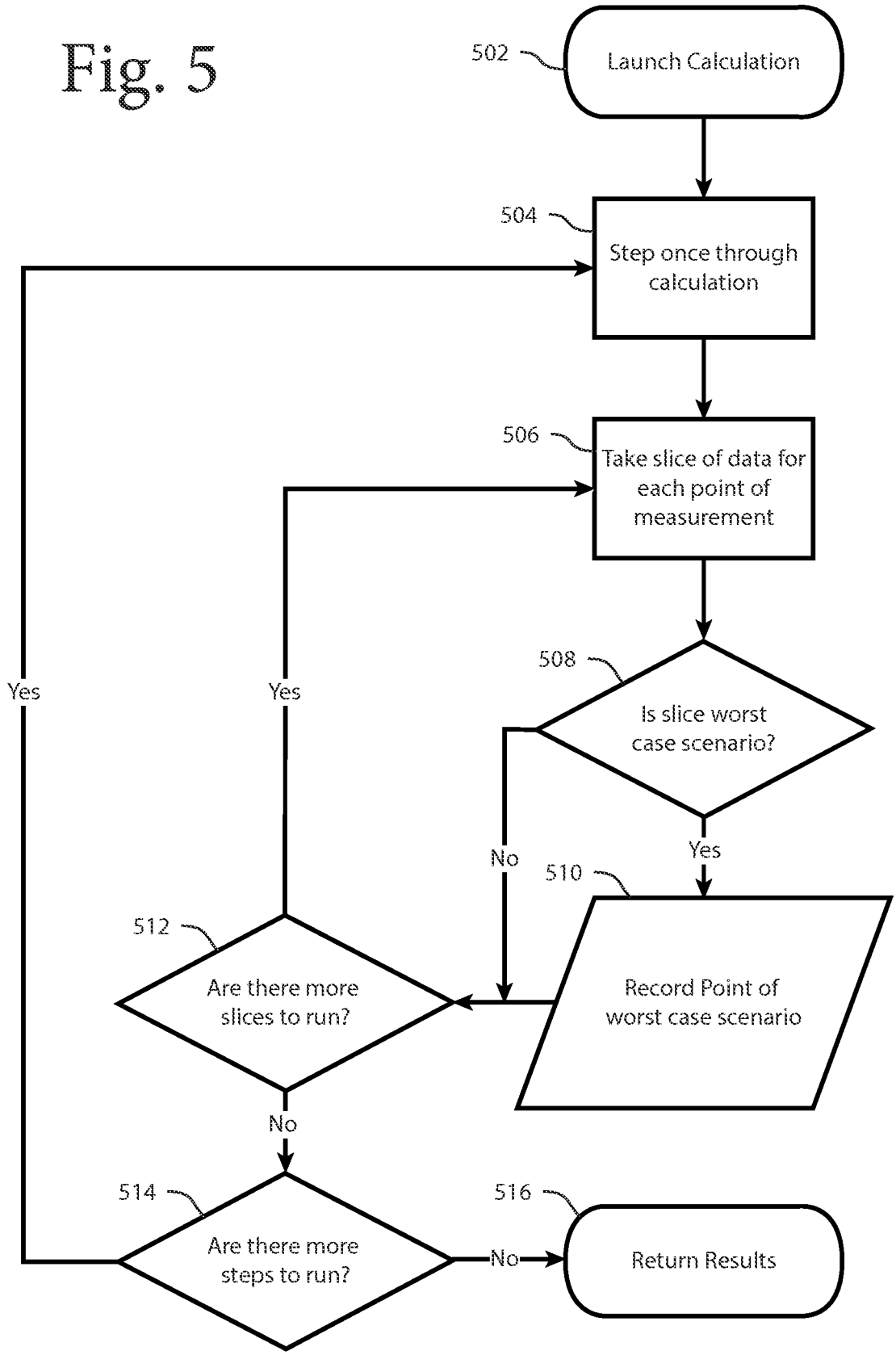
502
Launch Calculation
504
Step once through calculation
506
Take slice of data for each point of measurement
508
Is slice worst case scenario?
Yes
No
510
Record Point of worst case scenario
512
Are there more slices to run?
Yes
No
514
Are there more steps to run?
Yes
No
516
Return Results

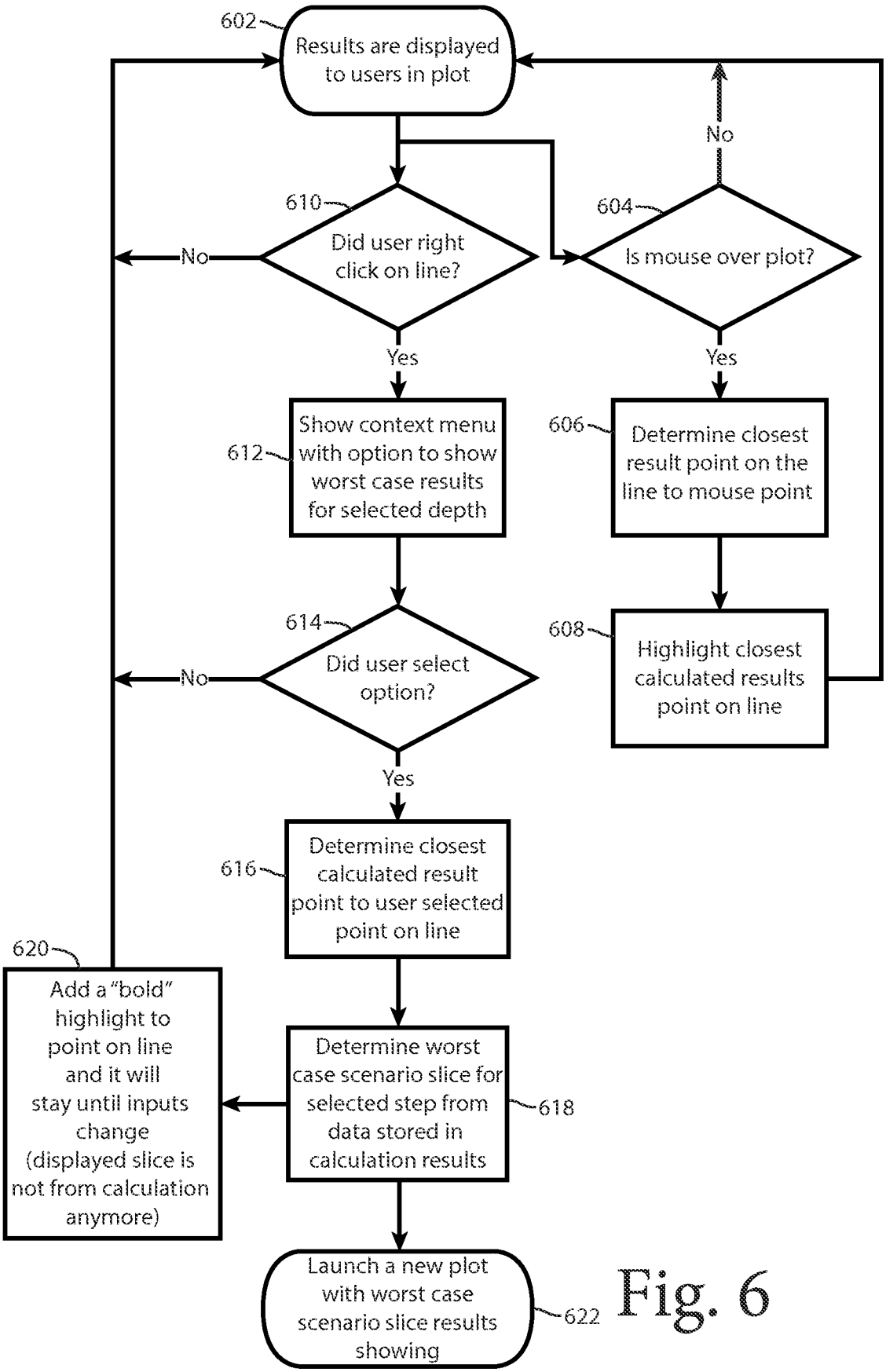
602
Results are displayed to users in plot
610
Did user right click on line?
No
Yes
604
Is mouse over plot?
No
Yes
612
Show context menu with option to show worst case results for selected depth
606
Determine closest result point on the line to mouse point
614
Did user select option?
No
Yes
608
Highlight closest calculated results point on line
616
Determine closest calculated result point to user selected point on line
620
Add a "bold" highlight to point on line and it will stay until inputs change (displayed slice is not from calculation anymore)
Determine worst case scenario slice for selected step from data stored in calculation results
618
Launch a new plot with worst case scenario slice results showing
622

Fig. 6

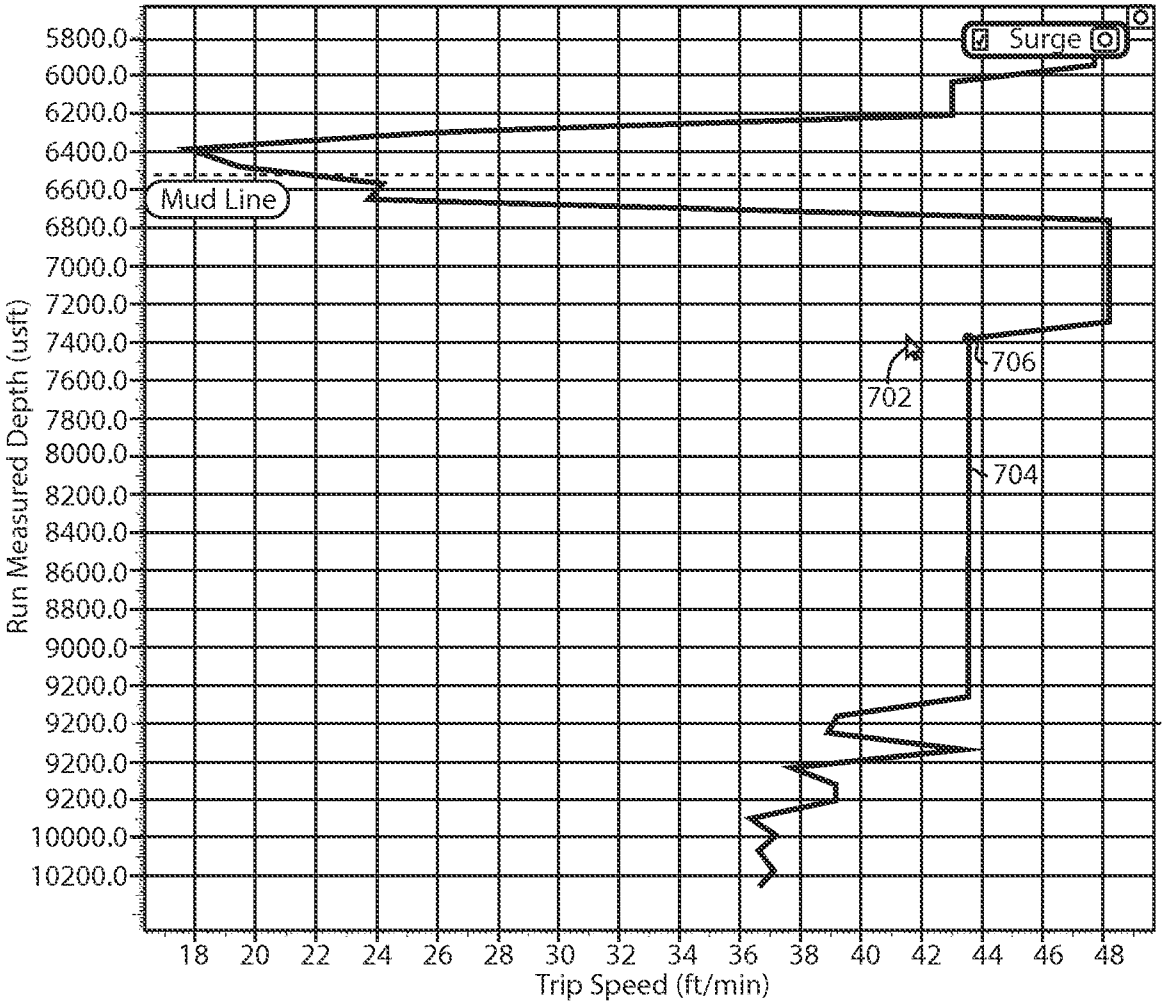
Surge
Mud Line
702
706
704
Run Measured Depth (usft)
5800.0
6000.0
6200.0
6400.0
6600.0
6800.0
7000.0
7200.0
7400.0
7600.0
7800.0
8000.0
8200.0
8400.0
8600.0
8800.0
9000.0
9200.0
9200.0
9200.0
9200.0
10000.0
10200.0
18 20 22 24 26 28 30 32 34 36 38 40 42 44 46 48
Trip Speed (ft/min)

Fig. 7

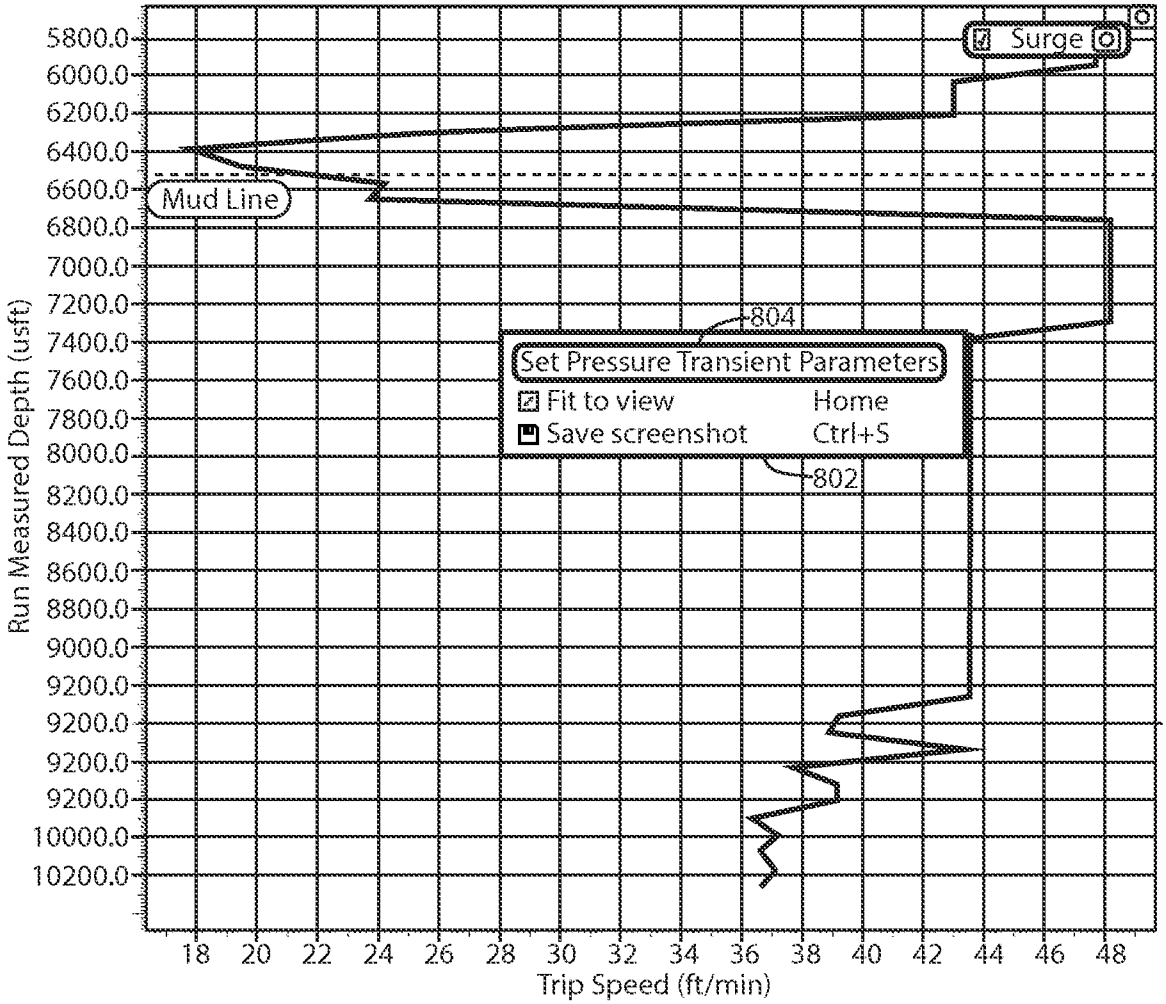
Surge
Mud Line
804
Set Pressure Transient Parameters
Fit to view Home
Save screenshot Ctrl+S
802
Run Measured Depth (usft)
5800.0
6000.0
6200.0
6400.0
6600.0
6800.0
7000.0
7200.0
7400.0
7600.0
7800.0
8000.0
8200.0
8400.0
8600.0
8800.0
9000.0
9200.0
9200.0
9200.0
9200.0
10000.0
10200.0
18 20 22 24 26 28 30 32 34 36 38 40 42 44 46 48
Trip Speed (ft/min)

Fig. 8

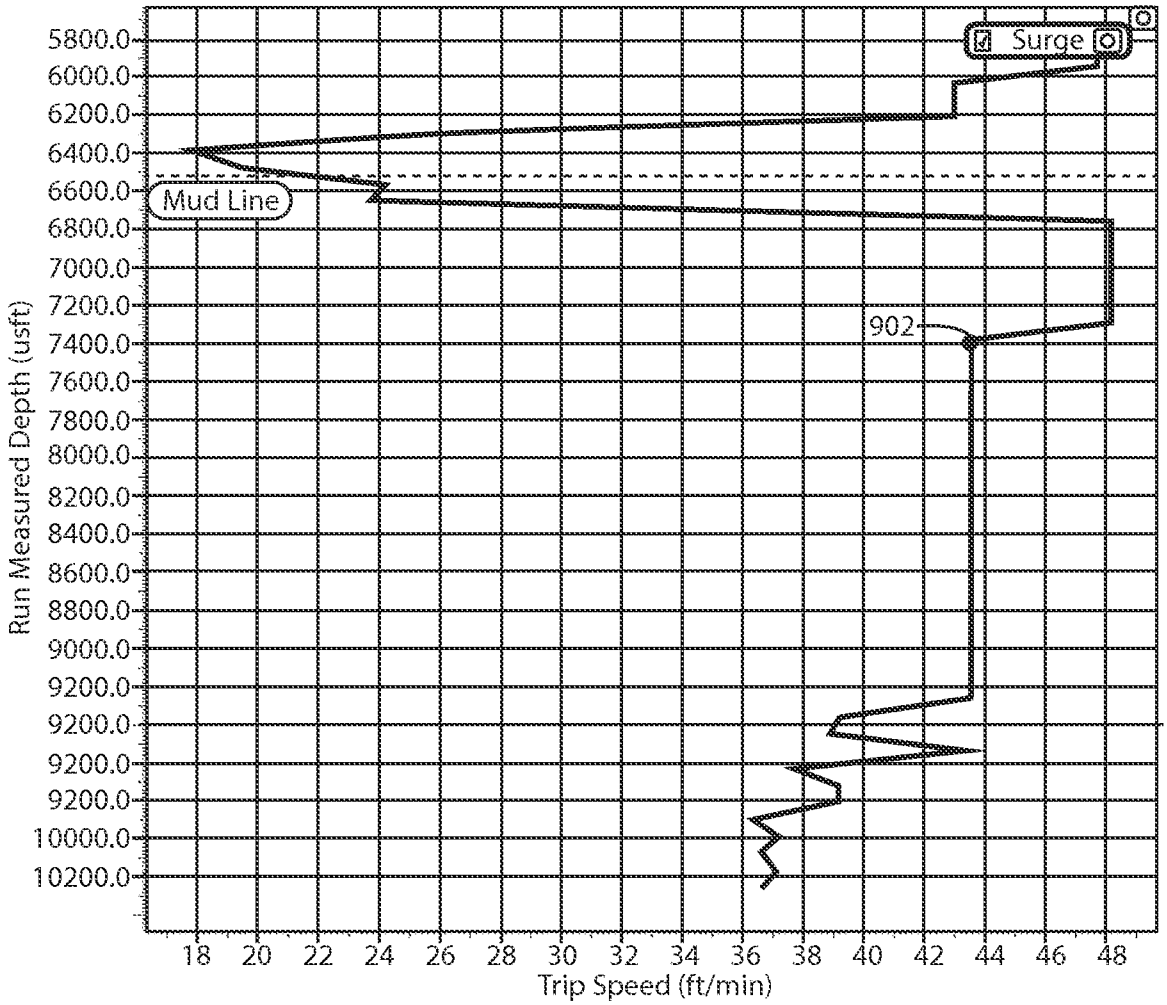
Surge
Mud Line
902
Run Measured Depth (usft)
5800.0
6000.0
6200.0
6400.0
6600.0
6800.0
7000.0
7200.0
7400.0
7600.0
7800.0
8000.0
8200.0
8400.0
8600.0
8800.0
9000.0
9200.0
9200.0
9200.0
9200.0
10000.0
10200.0
18 20 22 24 26 28 30 32 34 36 38 40 42 44 46 48
Trip Speed (ft/min)

Fig. 9

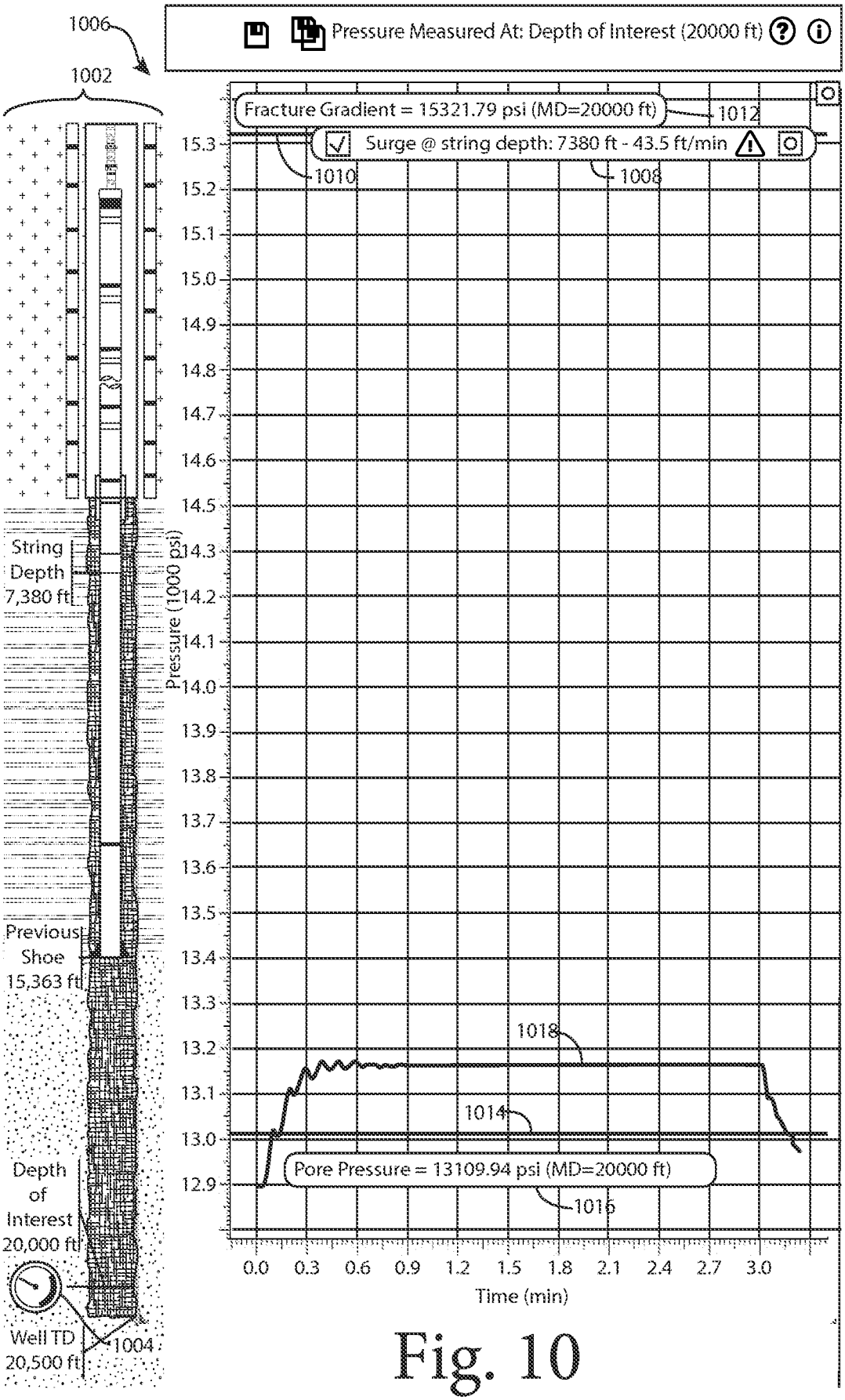
1006
1002
Pressure Measured At: Depth of Interest (20000 ft)
Fracture Gradient = 15321.79 psi (MD=20000 ft)
1012
Surge @ string depth: 7380 ft - 43.5 ft/min
1010
1008
String Depth 7,380 ft
Previous Shoe 15,363 ft
Depth of Interest 20,000 ft
Well TD 20,500 ft
1004
Pressure (1000 psi)
15.3
15.2
15.1
15.0
14.9
14.8
14.7
14.6
14.5
14.3
14.2
14.1
14.0
13.9
13.8
13.7
13.6
13.5
13.4
13.3
13.2
13.1
13.0
12.9
1018
1014
Pore Pressure = 13109.94 psi (MD=20000 ft)
1016
0.0
0.3
0.6
0.9
1.2
1.5
1.8
2.1
2.4
2.7
3.0
Time (min)

Fig. 10

INTERNATIONAL SEARCH REPORT

International application No.
PCT/US2014/068032

A. CLASSIFICATION OF SUBJECT MATTER

E21B 44/00(2006.01)i, E21B 47/09(2006.01)i

According to International Patent Classification (IPC) or to both national classification and IPC

B. FIELDS SEARCHED

Minimum documentation searched (classification system followed by classification symbols)
E21B 44/00; E21B 47/00; E21B 49/00; E21B 15/04; E21B 41/00; G06F 3/0484; G01V 1/40; B63B 35/44; E21B 47/09

Documentation searched other than minimum documentation to the extent that such documents are included in the fields searched
Korean utility models and applications for utility models
Japanese utility models and applications for utility models

Electronic data base consulted during the international search (name of data base and, where practicable, search terms used)
eKOMPASS(KIPO internal) & Keywords: fracture gradient, pore pressure, depth, minimum trip speed, display and wellbore

C. DOCUMENTS CONSIDERED TO BE RELEVANT

Category*	Citation of document, with indication, where appropriate, of the relevant passages	Relevant to claim No.
X	US 2014-0326449 A1 (SAMUEL et al.) 06 November 2014 See paragraphs [0015]-[0071] and figures 1-8.	1-2,20-21
A		3-19,22-38
A	US 2004-0236513 A1 (TUTUNCU et al.) 25 November 2004 See paragraphs [0012]-[0091] and figures 1-8.	1-38
A	KR 10-2014-0011575 A (DAEWOO SHIPBUILDING & MARINE ENGINEERING CO., LTD.) 29 January 2014 See paragraphs [0006]-[0018] and figures 1-3.	1-38
A	US 2010-0282482 A1 (AUSTIN et al.) 11 November 2010 See paragraphs [0005]-[0020] and figure 1.	1-38
A	US 2013-0341091 A1 (SUGIURA, JUNICHI) 26 December 2013 See paragraph [0002] and figure 1.	1-38

☐ Further documents are listed in the continuation of Box C.

☒ See patent family annex.

* Special categories of cited documents:
"A" document defining the general state of the art which is not considered to be of particular relevance
"E" earlier application or patent but published on or after the international filing date
"L" document which may throw doubts on priority claim(s) or which is cited to establish the publication date of another citation or other special reason (as specified)
"O" document referring to an oral disclosure, use, exhibition or other means
"P" document published prior to the international filing date but later than the priority date claimed
"T" later document published after the international filing date or priority date and not in conflict with the application but cited to understand the principle or theory underlying the invention
"X" document of particular relevance; the claimed invention cannot be considered novel or cannot be considered to involve an inventive step when the document is taken alone
"Y" document of particular relevance; the claimed invention cannot be considered to involve an inventive step when the document is combined with one or more other such documents,such combination being obvious to a person skilled in the art
"&" document member of the same patent family

Date of the actual completion of the international search	Date of mailing of the international search report
24 August 2015 (24.08.2015)	**24 August 2015 (24.08.2015)**

Name and mailing address of the ISA/KR
International Application Division
Korean Intellectual Property Office
189 Cheongsa-ro, Seo-gu, Daejeon Metropolitan City, 302-701,
Republic of Korea
Facsimile No. +82-42-472-7140

Authorized officer
LEE, Chang Ho
Telephone No. +82-42-481-8398

INTERNATIONAL SEARCH REPORT

Information on patent family members

International application No.
PCT/US2014/068032

Patent document cited in search report	Publication date	Patent family member(s)	Publication date
US 2014-0326449 A1	06/11/2014	AU 2012-370482 A1	03/07/2014
		CA 2863586 A1	29/08/2013
		CN 104145079 A	12/11/2014
		EP 2780544 A1	24/09/2014
		WO 2013-126074 A1	29/08/2013
US 2004-0236513 A1	25/11/2004	AU 2002-335137 B2	22/11/2007
		CA 2462973 A1	01/05/2003
		CA 2462973 C	11/09/2012
		EP 1444416 A1	11/08/2004
		EP 1444416 B1	11/10/2006
		US 6968274 B2	22/11/2005
		WO 03-036044 A1	01/05/2003
KR 10-2014-0011575 A	29/01/2014	None	
US 2010-0282482 A1	11/11/2010	CN 101581935 A	18/11/2009
		US 2009-0138116 A1	28/05/2009
		US 7787981 B2	31/08/2010
		US 8260452 B2	04/09/2012
US 2013-0341091 A1	26/12/2013	CA 2875299 A1	27/12/2013
		EP 2864587 A1	29/04/2015
		US 9027670 B2	12/05/2015
		WO 2013-191839 A1	27/12/2013