

(19) World Intellectual Property Organization
International Bureau



(43) International Publication Date
24 October 2002 (24.10.2002)

PCT

(10) International Publication Number
WO 02/085049 A1

(51) International Patent Classification⁷: **H04Q 7/22**

(21) International Application Number: PCT/EP02/03994

(22) International Filing Date: 10 April 2002 (10.04.2002)

(25) Filing Language: English

(26) Publication Language: English

(30) Priority Data:
01108971.1 10 April 2001 (10.04.2001) EP
02000678.9 11 January 2002 (11.01.2002) EP

(71) Applicant (for all designated States except US): **TELEFONAKTIEBOLAGET LM ERICSSON (publ)**
[SE/SE]; S-126 25 Stockholm (SE).

(72) Inventors; and

(75) Inventors/Applicants (for US only): **EWERT, Jörg, Christian** [DE/DE]; Erkensstr. 2 e, 52134 Herzogenrath (DE). **STÜMPERT, Martin** [DE/DE]; Hundsbrunnertalstr. 22, 67691 Hochspeyer (DE). **DE LUCA, Enrico** [IT/IT]; Parco La Speranzas (scala U), I-81020 S. Nicola

La Strada (IT). **LALA, Alessandro** [IT/IT]; Via Canzanella Vecchia, 44, I-80125 Napoli (IT). **IOVIENO, Maurizio** [IT/IT]; C. SO. V. Emanuele III, 14, I-84085 Mercato S. Severino (IT).

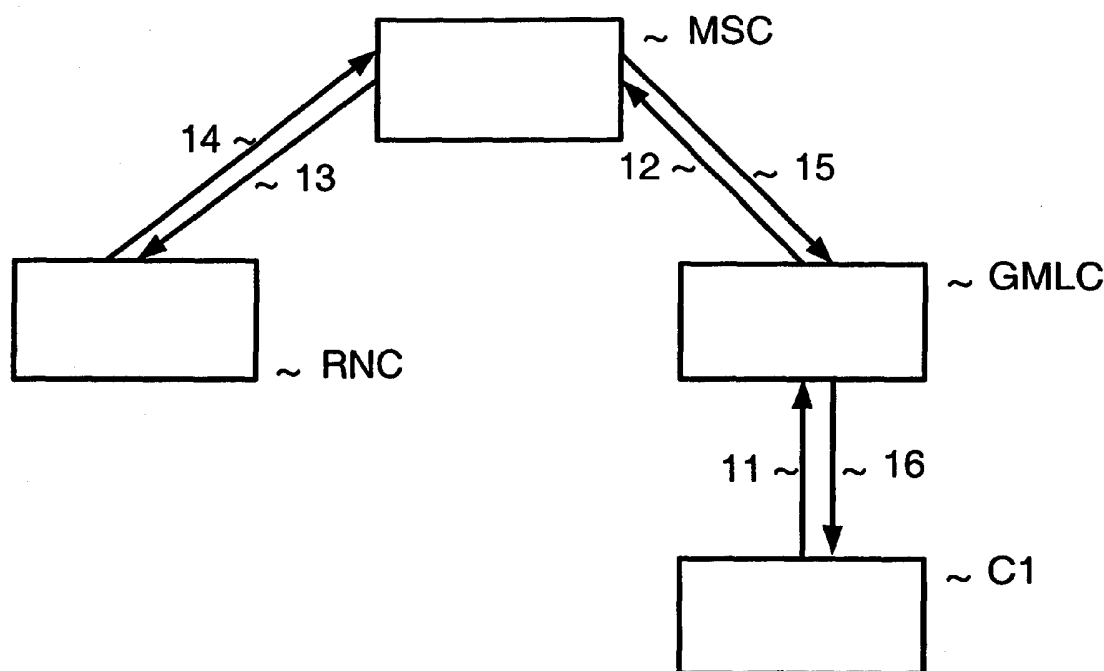
(74) Agent: **TONSCHEIDT, Andreas**; Ericsson Eurolab Deutschland GmbH, Ericsson Allee 1, D-52134 Herzogenrath (DE).

(81) Designated States (national): AE, AG, AL, AM, AT, AU, AZ, BA, BB, BG, BR, BY, BZ, CA, CH, CN, CO, CR, CU, CZ, DE, DK, DM, DZ, EC, EE, ES, FI, GB, GD, GE, GH, GM, HR, HU, ID, IL, IN, IS, JP, KE, KG, KP, KR, KZ, LC, LK, LR, LS, LT, LU, LV, MA, MD, MG, MK, MN, MW, MX, MZ, NO, NZ, OM, PH, PL, PT, RO, RU, SD, SE, SG, SI, SK, SL, TJ, TM, TN, TR, TT, TZ, UA, UG, US, UZ, VN, YU, ZA, ZM, ZW.

(84) Designated States (regional): ARIPO patent (GH, GM, KE, LS, MW, MZ, SD, SL, SZ, TZ, UG, ZM, ZW), Eurasian patent (AM, AZ, BY, KG, KZ, MD, RU, TJ, TM), European patent (AT, BE, CH, CY, DE, DK, ES, FI, FR, GB, GR, IE, IT, LU, MC, NL, PT, SE, TR), OAPI patent (BF, BJ, CF, CG, CI, CM, GA, GN, GQ, GW, ML, MR, NE, SN, TD, TG).

[Continued on next page]

(54) Title: METHOD FOR DEFERRED LOCATION REPORTING IN A RADIO CELLULAR NETWORK



(57) Abstract: The invention relates to the provision of deferred location reporting wherein the reporting is triggered by a trigger location change event. Trigger location change events are either related to a user of a cellular telecommunication network entering, leaving or changing an area, or to an area, which is entered or left by a user.



WO 02/085049 A1

**Published:**

- *with international search report*
- *before the expiration of the time limit for amending the claims and to be republished in the event of receipt of amendments*

For two-letter codes and other abbreviations, refer to the "Guidance Notes on Codes and Abbreviations" appearing at the beginning of each regular issue of the PCT Gazette.

METHOD FOR DEFERRED LOCATION REPORTING IN A RADIO CELLULAR NETWORK

Technical area

The invention relates to methods, a node and a user equipment for deferred reporting of a location of a user of a cellular telecommunication network to a client.

5 Prior art

Location reporting is used for providing a client with information about the location of a user. For a client, for example a charging subsystem, emergency services, user equipment of the user or location services, it is necessary to know the location of a user.

One way to implement location reporting is described in the 3GPP Technical
10 Specification TS 25.305 Version 5.4.0, published March 2002. It describes direct location reporting by using a cell identifier, forced state transition of user equipment and the transforming of cell identification into geographical coordinates in a radio network controller.

The 3GPP Technical Specification TS 23.271 Version 5.2.0 published March 2002
15 describes how direct location reporting can be implemented by using positioning methods. Said positioning methods are based for example on GPS (Global Positioning System), cell identification, observed time difference of arrival, or E-OTD (Enhanced Observed Time Difference).

However, neither specification describes how to implement deferred location reporting.

20 Therefore it is object of the invention to provide a method for deferred location reporting in a cellular telecommunication network.

This is solved by the method of claim 1, the network node of claim 12, and the user equipment of claim 13.

It is advantageous to define at least one trigger location change event for initiating a
25 deferred location report. This allows keeping location information about a user up to date for at selectable granularity.

Further advantageous embodiments can be derived from the dependent claims.

Advantageous is the choice for the trigger location change event between the change, an entering, or a leaving of one of an area served by a mobile services switching centre, a serving General Packet Radio Service support node, a cell, a location area, a routing area,
5 or a service area according to claim 2. This enables to select an optimal compromise between accuracy and signalling effort.

Also advantageous is the execution of a positioning method according to claim 3. This allows determining the location of a user with a high accuracy.

Advantageous is the transforming of location information of the user related to a structure
10 of the cellular telecommunication network into geographical coordinates according to claim 4. By this, an operator of the cellular telecommunication network does not have to lay his structuring open. Furthermore it enables the cooperating with a large number of clients as geographical coordinates are commonly used to define a location.

Further advantageous is the dedication of accuracy of location information by the user
15 according to claim 5. This allows the user to influence the level of information provided to a client.

Also advantageous is the monitoring and detecting of a trigger location change event by user equipment according to claim 6. This reduces the implementation effort of the invention as the trigger location change events are already detected in existing user
20 equipment for cellular telecommunication systems. It furthermore reduces the signalling effort in the case that the user of the user equipment changes from one mobile services switching centre to another mobile services switching centre as no indication that location reporting is activated for the user has to be sent between mobile services switching centres.

Further advantageous is the monitoring and detecting of a trigger location change event
25 by user equipment according to claim 7. This reduces the implementation effort of the invention as the trigger location change events are already detected in some nodes of cellular telecommunication systems and it does not require a modification of user equipment.

Advantageous is the storing of an indicator that a trigger location change event is defined for a subscriber according to claim 8. This avoids the loss of information about deferred location requests at a hand-over.

Further advantageous is the dependence on a user's permission to provide location
5 information according to claim 9. This secures the privacy of a user.

Advantageous is the definition of a trigger location change event as the entering or leaving of a particular predefined area according to claim 10. This allows monitoring predefined areas instead of predefined users.

Summary of the invention

10 The invention introduces a method for deferred provision of location information of a user of a cellular telecommunication network to a client. The method comprises the steps of defining or receiving a definition of at least one trigger location change event for a user, receiving from a client a request for provision of deferred location information for the user, monitoring said trigger location change event for said user, detecting the
15 occurrence of the trigger event, determining the location of the user, and providing the location of the user to the client.

A trigger location change event is a change, an entering, or a leaving of one an area served by a mobile services switching centre, a serving General Packet Radio Service support node, a cell, a location area, a routing area, or a service area.

20 The step of determining the location of the user can comprise the execution of a positioning method. Positioning methods are known from the technical specifications cited under prior art.

If location information of a user is related to a structure of the cellular telecommunication network, for example by giving an identification of a cell, a service area, a location area,
25 an area served by a mobile services switching centre, or an area served by a GPRS support node, it can be transferred into location information related to geographical coordinates. An example for this is given under prior art, wherein a radio network controller transforms cell identification into geographical coordinates.

The user may dedicate the accuracy of location information provided to the client.

In an embodiment of the invention, the user equipment performs the monitoring and detecting of a trigger location change event and initiates the provision of the location to the client, but this can be also performed by a node of the cellular telecommunication
5 network.

If a network node performs the monitoring and determining, an indicator that a trigger location change event is defined for the subscriber is stored in a node, storing subscriber data.

An additional step of verifying that the user granted a permission to provide the client
10 with location information can be executed.

The trigger location change event can be the entering or leaving of a particular predefined area. This trigger can be set independent from any user, related only to the selected area. Additional to the location information, information about the velocity of a user when entering or leaving the particular predefined area can be provided to the client.

15 If the monitoring and detection of a trigger location change event is performed by a node of the cellular telecommunication network, said node comprises means for monitoring whether a change an entering, or a leaving of one an area served by a mobile services switching centre, a serving General Packet Radio Service support node, a cell, a location area, a routing area, or a service area, occurred.

20 If the monitoring and detection of a trigger location change event is performed by user equipment for communicating in a cellular telecommunication network, said user equipment comprises means for monitoring whether a change an entering, or a leaving of one an area served by a mobile services switching centre, a serving General Packet Radio Service support node, a cell, a location area, a routing area, or a service area, occurred. It
25 furthermore comprises means for initiating a determining of the location of the user equipment.

Brief description of the figures



Figure 1 depicts a signal flow according to the invention for a circuit switched cellular telecommunication network,

Figure 2 depicts a signal flow according to the invention for a packet switched cellular telecommunication network.

5 Detailed description of the invention

In the following the invention is described in more detail by means of embodiments and figures.

Cellular telecommunication networks store information about the location of a user in order to ensure the availability of a user. This information can be used for location
10 information that is requested by a client as well. A client may be for example a charging system or subsystem, a provider of location services, user equipment or an emergency call centre.

In a radio access network of a cellular telecommunication network, the location of a mobile is known in different granularity, depending of the type of radio access network
15 and the mobile connected state. The granularity of location information kept in the network for roaming subscribers is a trade off between saving cell updates and the number of paging messages to be sent. In signalling connected mode the granularity is the cell, where the mobile is connected.

During roaming of a user of the telecommunication network, the location is kept as
20 location area in an mobile services switching centre for a circuit switched connected user and as routing area in a serving GPRS support node for a packet switched connected user.

During an active connection, in telecommunication networks operating according to UMTS (Universal Mobile Telecommunication System) standards, after the reception of a RAB (Radio Access Bearer) assignment response, the radio network controller knows the
25 cell and the service area.

In GSM, during an active connection after an assignment response has been received, the base station controller knows the cell.

Information about the location of a user is certainly available with a lower accuracy than the mentioned granularity, for example implicitly by an identification of a node currently serving the user as for example a mobile services switching centre, a GPRS support node, a radio network controller, or a base station controller. From the node identification
5 together with knowledge about the structuring of the network, i.e. the area served by the respective node, the location of the user can be determined.

The accuracy or granularity of the location information can depend on requirements of the client, privacy requirement of the user, available location information, processing and signalling effort to determine the location information, legal requirements, and alike.

10 As the information about areas associated to a certain node or the place and extension of a cell, a routing area, a location area and a service area is usually available only within the cellular telecommunication network, it is not significant for an external client.

To overcome this problem, two solutions are suggested:

The client is provided with a database for mapping an identification of a node, a cell, a
15 routing area, a location area, or a service area to geographical coordinates. This database contains a table of identifications allocated to either the actual coordinates describing the respective area or at least one point and a radius that include the area.

If the operator does not want to provide information about the structuring of his network, the mapping of identification to area is done within the network.

20 The provision of deferred location reports is performed either for a certain time, indicated by a timer value or until the client terminates his request. To make sure that the provision of location information is continued even if a mobile services switching centre or serving GPRS support node change for the user occurred, the mobile services switching centre or respectively the serving GPRS support node signals to the gateway mobile location centre
25 the change. The gateway mobile location centre determines the new mobile services switching centre or respectively the new serving GPRS support node and restarts the request for location information for the user.

In the following the invention is described in more detail by means of a so-called 3rd-generation-network comprising a core network, a UTRAN (UMTS Terrestrial Radio Access Network) and a GERAN. A GERAN is a GSM (Global System for Mobile telecommunication)-EDGE (Enhanced Data rates for GSM Evolution) Radio Access
5 Network.

The 3rd-generation-network keeps track of the subscriber's location. After assigning a RAB (Radio Access Bearer) for a user, UTRAN knows the location of the user on cell level. The cell is mapped to a service area. A service area stands for a geographical area, but it is decoupled from the cell structure to keep the physical information about the cell
10 structure in UTRAN.

The core network uses the 'Location Reporting Control' and 'Location Report' RANAP (Radio Access Network Application Protocol) messages to get location information from UTRAN/GERAN over an Iu interface from a radio network controller of the access network. The messages are defined in the 3GPP technical specification TS 25.413,
15 Version 5.0.0, published March 2002.

'Perform Location Request' and 'Perform Location Response' BSSMAP (Base Station System Management Application Part) messages are used towards the GERAN over an A interface between a mobile services switching centre and a base station controller. The messages as defined in the 3GPP technical specification TS 48.008, Version 5.4.0,
20 published February 2002, are modified in so far as that they permit the request and accordingly the provision of location information not exclusively as geographical coordinates but also as information related to a structure of the cellular telecommunication network.

The core network requests the radio access networks to send location information when a
25 user changes, enters or leaves a service area.

Location Report, Location Reporting Control, Perform Location Request and Perform Location Response are connection-oriented messages that can be used to receive location

information. In order to gain information about the location of a user, the user must have an active signalling connection towards the cellular telecommunication network.

User equipment in GPRS has three different states IDLE, READY and STANDBY. Only in READY state an active signalling connection is established. After user equipment
5 attaches its state changes from STANDBY to READY. It stays in READY state for a predefined timer value. When the timer value expires, the mobile changes from READY to STANDBY. The timer value can be set by the SGSN or by user equipment. It can be set to infinity, so that user equipment stays in the READY mode.

Several mechanisms exist to ensure that location information about a user can be derived
10 at a required accuracy level.

A mobile in READY state moving between cells within the same SGSN routing area updates its SGSN with its location by sending a cell update packet. In a STANDBY state a mobile moving between cells within the same routing area does not send a cell update packet. Thus, if location of a user is required with accuracy more precise than routing
15 area level, user equipment has to be kept in READY state.

Furthermore, as described in the 3GPP technical specification TS 25.305 Version 5.4.0, it is possible to force a change of state of user equipment from IDLE, i.e. a state without an active signalling connection, to READY state.

In the case that the trigger location change event is the change of a service area, the
20 RANAP message Location Request or Location Reporting Control with the existing parameter 'inform on changes of service area' can be used. In that case, the radio network controller will inform the mobile services switching centre or the serving GPRS support node, whichever sent the Location Reporting Control or Location Request message, of every change of service area by the user. If the user moves from an area served by the
25 radio network controller to an area served by another radio network controller, the message is sent to the new radio network controller for the continuation of the service. A service area at which a user is currently located can be determined if a PDP (Packet Data

Protocol) context is established. As long as a PDP context is established, user equipment stays in a connected mode.

In a network operating according to GSM standards, it is always possible to track a change of a cell for a user.

- 5 The reporting of a location is not only possible on a per user base, that is that the location of a predefined user is reported, but also on a per area base. This means that a client can request that he receives an indication, whenever a user enters or leaves a particular predefined area, for example a service area, a location area, a routing area, a cell, an area served by an mobile services switching centre or a GPRS support node. This new kind of
- 10 location report is interesting for example for location services or for charging purposes. The new service can be implemented for example by updating the interface between the client and the gateway mobile location centre and the interface between gateway mobile location centre and serving GPRS support node or mobile services switching centre. This can be implemented for example by introducing a new parameter in the RANAP
- 15 Location Reporting Control message. In an embodiment of the invention, information about the speed of the user is sent together with location information when a subscriber enters or leaves the particular predefined area. The information about the velocity of the user can be used for traffic predictions and charging purposes. For example if a user enters an already congested area he may be subject of paying an extra fee.
- 20 Furthermore it is possible to track if a user moves from a first predefined area to a second predefined area, that is, if he crosses a border between two predefined areas. This can be implemented for example by transmitting and checking of two locations for a user. An area is a routing area, a location area, a service area, a cell, or an area served by a mobile services switching centre or a GPRS support node.
- 25 In the following the invention is described by means of figure 1.

Figure 1 depicts a cellular telecommunication network comprising a radio network controller RNC, a mobile services switching centre MSC, and a gateway mobile location centre GMLC. The gateway mobile location centre GMLC is connected to a client C1.



The client C1 sends in a first step 11 a LCS (LoCation Service) request message comprising parameter values identifying a user, demanding that a deferred location report for the user is requested, and that the trigger location change event is change of routing area. In a further embodiment of the invention the message also comprises a parameter
5 with a parameter value that indicates whether the location shall be provided by geographical coordinates or by information related to the structure of the cellular telecommunication network.

In a further embodiment of the invention, the first step 11 may be performed by user equipment instead of the client C1. Therefore an identification, for example an IMSI
10 (International Mobile Subscriber Identification) is transmitted by DTAP signalling for mobile originating location request that is modified as described above. In the embodiment where the user equipment of the monitored user is the client, privacy measures can be omitted. Alternatively the user equipment may be entered as a client in the SLPP.

15 The gateway mobile location centre GMLC receives the message and transforms it in a next step 12 into a Provide Subscriber Location message comprising parameter values identifying a user, demanding that a deferred location report for the user is requested, and that the trigger location change event is change of routing area. The message is as defined in the 3GPP technical specification TS 29.002, version 5.1.0 published March 2002, is
20 adapted accordingly so that it can carry the before mentioned information. Therefore the parameter LCS QoS (Quality of Service) specifying the response time and the accuracy of the location request is modified that it indicates that the LCS client can indicate the capability to recognize also the Location information in non-geographical coordinates format, i.e. mobile services switching centre number, serving GPRS support node
25 number, location area, routing area, service area or cell identity. The gateway mobile location centre GMLC sends the message to the mobile services switching centre MSC.

The mobile services switching centre MSC receives the Provide Subscriber Location message in a next step 13. It transforms it into a location report control message that comprises an identification of the trigger location change event. In a further embodiment

of the invention the message also comprises a parameter with a parameter value that indicates whether the location shall be provided by geographical coordinates or by information related to the structure of the cellular telecommunication network. The mobile services switching centre MSC sends the location report control message to the
5 radio network controller RNC.

The radio network controller RNC monitors the user whether it changes the service area or not. When the radio network controller RNC detects a change of service area of the user, it sends a location report message in a next step 14 to the mobile services switching centre MSC. The location report message comprises an identification of the new service
10 area in which the user is currently located. In an alternative embodiment of the invention the radio network controller RNC transformed the identification of the service area into geographical coordinates.

The mobile services switching centre MSC receives the location report message and forwards the location information in a Subscriber Location Report message together with
15 an identification of the user to the gateway mobile location centre GMLC in a next step 15. The location information is sent as an identification of the service area in which the user currently is located. In an alternative embodiment the location information is sent as geographical coordinate.

The gateway mobile location centre GMLC receives the message. It transforms the
20 identification of the service area into geographical coordinates and forwards the location information for the user in a LCS Service Response message to the client C1 together with an identification of the user. In an alternative embodiment of the invention the client C1 receives the identification of the service area.

In an embodiment of the invention, the location information is set to the user equipment
25 as a client.

Figure 2 depicts a cellular telecommunication network comprising a radio network controller RNC2, a serving GPRS support node SGSN, and a gateway mobile location centre GMLC2. The gateway mobile location centre GMLC2 is connected to a client C2.



The client C2 sends in a first step 21 a LCS (LoCation Service) request message comprising parameter values identifying a user, demanding that a deferred location report for the user is requested, and that the trigger location change event is change of routing area. In a further embodiment of the invention the message also comprises a parameter
5 with a parameter value that indicates whether the location shall be provided by geographical coordinates or by information related to the structure of the cellular telecommunication network.

In a further embodiment of the invention, the first step 21 may be performed by user equipment instead of the client C1. In the embodiment where the user equipment is the
10 client, privacy measures can be omitted for the user equipment as the client. Alternatively the user equipment may be entered as a client in the SLPP.

The gateway mobile location centre GMLC2 receives the message and transforms it in a next step 22 into a Provide Subscriber Location message comprising parameter values identifying a user, demanding that a deferred location report for the user is requested, and
15 that the trigger location change event is change of routing area. In a further embodiment of the invention the message also comprises a parameter with a parameter value that indicates whether the location shall be provided by geographical coordinates or by information related to the structure of the cellular telecommunication network. The gateway mobile location centre GMLC2 sends the message to the serving GPRS support
20 node SGSN.

The serving GPRS support node SGSN receives the Provide Subscriber Location message in a next step 23. It transforms it into a location report control message that comprises an identification of the trigger location change event. In a further embodiment of the invention the message also comprises a parameter with a parameter value that
25 indicates whether the location shall be provided by geographical coordinates or by information related to the structure of the cellular telecommunication network. The serving GPRS support node SGSN sends the location report control message to the radio network controller RNC2.

The radio network controller RNC2 monitors the user whether it changes the service area or not. When the radio network controller RNC2 detects a change of service area of the user, it sends a location report message in a next step 24 to the serving GPRS support node SGSN. The location report message comprises an identification of the new service area in which the user is currently located. In an alternative embodiment of the invention the radio network controller RNC2 transforms the identification of the service area into geographical coordinates.

The serving GPRS support node SGSN receives the location report message and forwards the location information in a Subscriber Location Report message together with an identification of the user to the gateway mobile location centre GMLC2 in a next step 25. The location information is sent as an identification of the service area in which the user currently is located. In an alternative embodiment the location information is sent as geographical coordinate.

The gateway mobile location centre GMLC2 receives the message. It transforms the identification of the service area into geographical coordinates and forwards the location information for the user in a LCS Service Response message to the client C2 together with an identification of the user. In an alternative embodiment of the invention the client C2 receives the identification of the service area.

In an embodiment of the invention the user equipment can act as a client and receives the location information either as an identification of an area or a geographical coordinates.

In general, the mapping of this location information to geographical coordinates can be done in any of the nodes involved, for example in the base station controller, radio network controller, mobile services switching centre, serving GPRS support node, home location register, home subscriber server or gateway mobile location centre.

The clients C1 or C2 use an identification of a service area for example to filter all users who are entering a particular service area. Such information may be used for traffic calculations or advertising purposes.

The client C1, C2 indicates the minimum accepted accuracy for the requested application in its LCS Service Request. This can be implemented by a new parameter in the existing MAP message Provide Subscriber Location, wherein the parameter indicates the lowest acceptable accuracy. For the user, a profile is stored, for example in the SLPP (Subscriber

5 LCS Privacy Profile). The existing SLPP is expanded in a way that it comprises a new parameter with a parameter value describing the maximum accepted accuracy for the user on a per client basis. The new parameter value can be set by the existing MAP operation Insert Subscriber Data.

During the LCS privacy checks, an involved mobile services switching centre or serving

10 GPRS support node verifies the maximum accepted accuracy by the subscriber for that client and the minimum accepted accuracy by the client.

If the maximum allowed accuracy by the subscriber is greater than or equal to the minimum accepted accuracy by the LCS client, the request is accepted. For the execution of the comparison and the selection of the determining of the location information, an

15 accuracy given as an absolute distance is mapped. This mapping is performed according to a predefined table. The operator can predefine such tables for each services switching centre or serving GPRS support node, taking into account the respective topology of the network at the mobile services switching centre or serving GPRS support node. An example is given in the table below:

20

Requested accuracy (K code)	Determining of location information by
0-500 meters	Positioning method
500-2000 meters	Cell or service area identification
2000-4000 meters	Location area or service area identification
4000-180000 meters	Mobile services switching centre or serving GPRS support node identification

A node as for example a radio network controller, a mobile services switching centre or a serving GPRS support node that is to monitor a trigger location change event comprises means for detecting said event. This means may be implemented by software, hardware

or a combination of both.

A user equipment that is to monitor a trigger location change event comprises means for detecting said event. This means may be implemented by software, hardware or a combination of both.

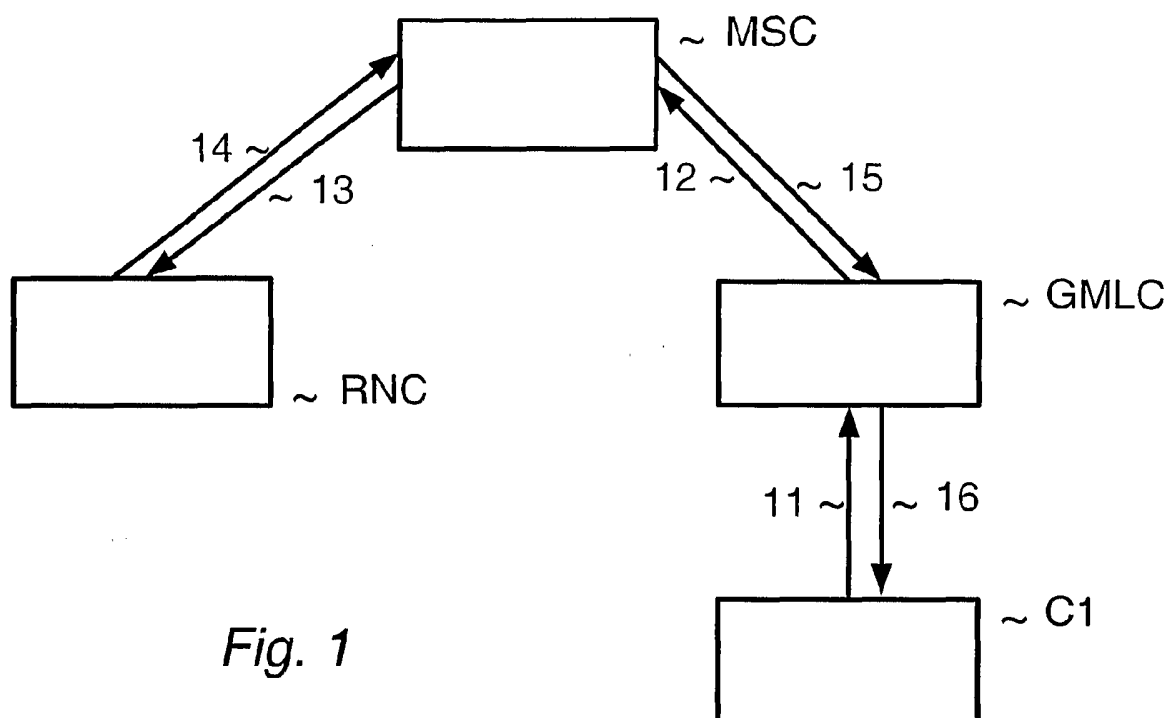
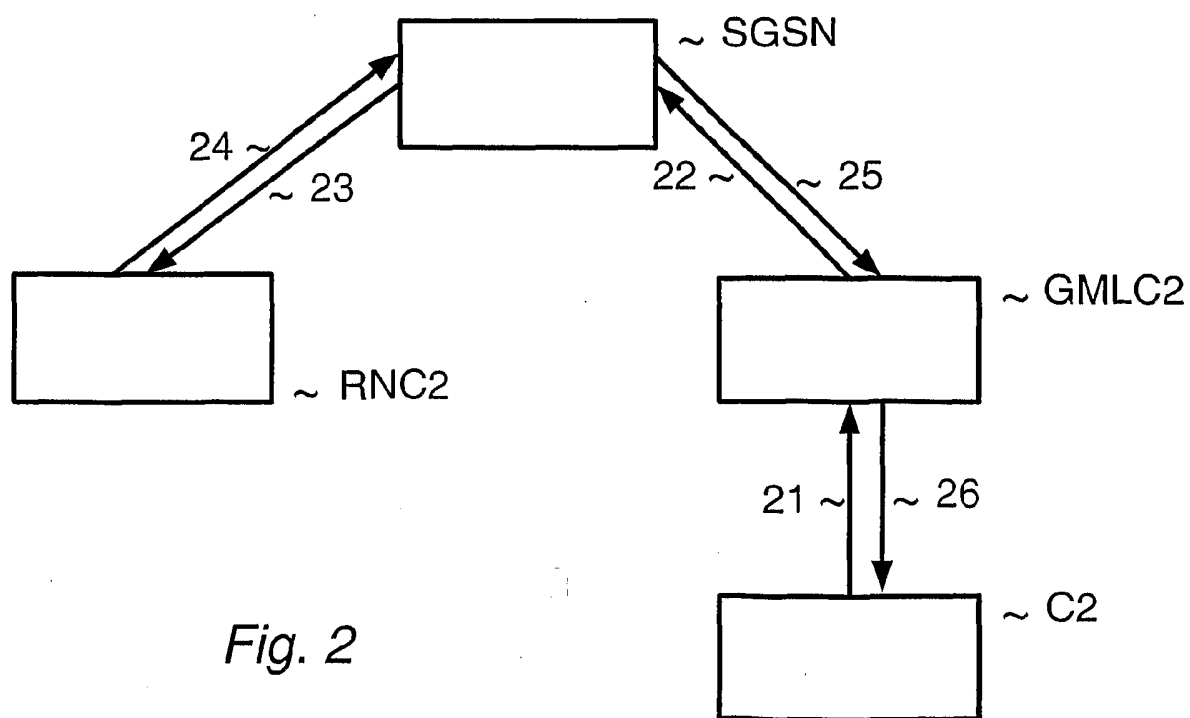
Claims

1. Method for deferred provision of location information of a user of a cellular telecommunication network to a client, wherein the method comprises the steps of:
 - defining or receiving a definition of at least one trigger location change event for
5 a user,
 - receiving from the client a request for a deferred provision of deferred location information for a user,
 - monitoring said trigger location change event for said user,
 - detecting the occurrence of the trigger event,
 - 10 - determining the location of the user, and
 - providing the location of the user to the client.
2. Method according to claim 1, wherein a trigger location change event is a change, an entering, or a leaving of one an area served by a mobile services switching centre, a serving General Packet Radio Service support node, a cell, a location area, a routing
15 area, or a service area.
3. Method according to any of the preceding claims, wherein the determining of the location of the user comprises the execution of a positioning method.
4. Method according to any of the preceding claims, with the additional step of transforming location information of a user related to a structure of the cellular
20 telecommunication network into location information related to geographical coordinates.
5. Method according to any of the preceding claims, wherein the user dedicates the accuracy of location information provided to the client.
6. Method according to any of the preceding claims, wherein equipment of the user
25 performs the monitoring and detecting of a trigger location change event and initiates the provision of the location to the client.
7. Method according to any of the preceding claims, wherein a node of the cellular

telecommunication network performs the monitoring and detecting of a trigger location change event and initiates the provision of location information to the client.

8. Method according to claim 7, wherein a node performing home location register functions stores an indicator that a trigger location change event is defined for the subscriber.
5
9. Method according to claim 7 or 8, with the additional step of verifying that the user granted a permission to provide the client with location information.
10. Method according to any of the preceding claims, wherein the trigger location event is defined as an entering or leaving of a particular predefined area.
- 10 11. Method according to claim 10, wherein information about the velocity of a user when entering or leaving the particular predefined area is provided to the client.
12. Node for a cellular telecommunication network characterised by means for monitoring a trigger location change event according to claim 2.
13. User equipment for communicating in a cellular telecommunication network
15 characterised by means for monitoring a trigger location change event according to claim 2, and means for initiating a determining of the location of the user equipment.

1/1

*Fig. 1**Fig. 2*

INTERNATIONAL SEARCH REPORT

International Application No

PCT/EP 02/03994

A. CLASSIFICATION OF SUBJECT MATTER
IPC 7 H04Q7/22

According to International Patent Classification (IPC) or to both national classification and IPC

B. FIELDS SEARCHED

Minimum documentation searched (classification system followed by classification symbols)

IPC 7 H04Q

Documentation searched other than minimum documentation to the extent that such documents are included in the fields searched

Electronic data base consulted during the international search (name of data base and, where practical, search terms used)

EPO-Internal

C. DOCUMENTS CONSIDERED TO BE RELEVANT

Category °	Citation of document, with indication, where appropriate, of the relevant passages	Relevant to claim No.
X	3GPP: "TS 22.071 v 3.3.0 Rel. 1999 GSM UMTS Location Services (LCS) Service description stage 1" ETSI TS 122 071 V3.3.0, XX, XX, October 2000 (2000-10), pages 1-26, XP002204317 page 15, line 2 -page 17, line 2 ---	1-13
X	WO 99 52316 A (NOKIA TELECOMMUNICATIONS OY ;PUTKIRANTA PETTERI (FI)) 14 October 1999 (1999-10-14) the whole document --- -/--	1-13

☒ Further documents are listed in the continuation of box C.☒ Patent family members are listed in annex.

° Special categories of cited documents :

- *A* document defining the general state of the art which is not considered to be of particular relevance
- *E* earlier document but published on or after the international filing date
- *L* document which may throw doubts on priority claim(s) or which is cited to establish the publication date of another citation or other special reason (as specified)
- *O* document referring to an oral disclosure, use, exhibition or other means
- *P* document published prior to the international filing date but later than the priority date claimed

- *T* later document published after the international filing date or priority date and not in conflict with the application but cited to understand the principle or theory underlying the invention
- *X* document of particular relevance; the claimed invention cannot be considered novel or cannot be considered to involve an inventive step when the document is taken alone
- *Y* document of particular relevance; the claimed invention cannot be considered to involve an inventive step when the document is combined with one or more other such documents, such combination being obvious to a person skilled in the art.
- * & * document member of the same patent family

Date of the actual completion of the international search

16 September 2002

Date of mailing of the international search report

26/09/2002

Name and mailing address of the ISA

European Patent Office, P.B. 5818 Patentlaan 2
NL - 2280 HV Rijswijk
Tel. (+31-70) 340-2040, Tx. 31 651 epo nl,
Fax: (+31-70) 340-3016

Authorized officer

Le Bras, P

INTERNATIONAL SEARCH REPORT

International Application No

PCT/EP 02/03994

C.(Continuation) DOCUMENTS CONSIDERED TO BE RELEVANT

Category °	Citation of document, with indication, where appropriate, of the relevant passages	Relevant to claim No.
X,P	WO 01 69951 A (NOKIA NETWORKS OY ;STAACK JENS PETER (FI); KAALL JAN (FI); MUHONEN) 20 September 2001 (2001-09-20) abstract page 4, line 27 -page 9, line 3 page 12, line 3 -page 14, line 25 -----	1-13
A	EP 0 647 076 A (COFIRA SA) 5 April 1995 (1995-04-05) the whole document -----	1-13

INTERNATIONAL SEARCH REPORT
 ..information on patent family members

In International Application No
 PCT/EP 02/03994

Patent document cited in search report		Publication date	Patent family member(s)	Publication date
WO 9952316	A	14-10-1999	FI 980654 A	24-09-1999
			AU 2937099 A	25-10-1999
			CN 1297666 T	30-05-2001
			EP 1064811 A1	03-01-2001
			WO 9952316 A1	14-10-1999
			JP 2002511678 T	16-04-2002
<hr/>				
WO 0169951	A	20-09-2001	AU 3929201 A	24-09-2001
			WO 0169951 A1	20-09-2001
<hr/>				
EP 0647076	A	05-04-1995	FR 2711023 A1	14-04-1995
			EP 0647076 A1	05-04-1995
			FR 2711033 A1	14-04-1995
<hr/>				