

(19) World Intellectual Property Organization
International Bureau



(43) International Publication Date
15 August 2002 (15.08.2002)

PCT

(10) International Publication Number
WO 02/063331 A1

(51) International Patent Classification⁷: **G01S 5/14**, 1/04

(74) Agent: **WHITE, Andrew, G.**; Internationaal Octrooibureau B.V., Prof. Holstlaan 6, NL-5656 AA Eindhoven (NL).

(21) International Application Number: PCT/IB02/00419

(22) International Filing Date: 4 February 2002 (04.02.2002)

(81) Designated States (*national*): CN, JP, KR.

(25) Filing Language: English

(84) Designated States (*regional*): European patent (AT, BE, CH, CY, DE, DK, ES, FI, FR, GB, GR, IE, IT, LU, MC, NL, PT, SE, TR).

(26) Publication Language: English

(30) Priority Data:

0102881.0 6 February 2001 (06.02.2001) GB
0103228.3 9 February 2001 (09.02.2001) GB

Published:

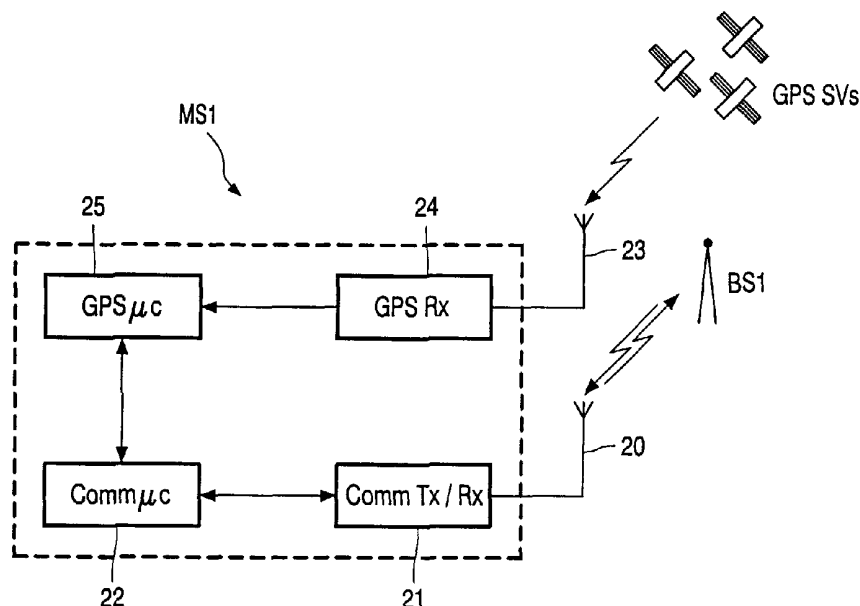
- with international search report
- before the expiration of the time limit for amending the claims and to be republished in the event of receipt of amendments

(71) Applicant: **KONINKLIJKE PHILIPS ELECTRONICS N.V.** [NL/NL]; Groenewoudseweg 1, NL-5621 BA Eindhoven (NL).

(72) Inventors: **DOOLEY, Saul, R.**; Prof. Holstlaan 6, NL-5656 AA Eindhoven (NL). **YULE, Andrew, T.**; Prof. Holstlaan 6, NL-5656 AA Eindhoven (NL).

For two-letter codes and other abbreviations, refer to the "Guidance Notes on Codes and Abbreviations" appearing at the beginning of each regular issue of the PCT Gazette.

(54) Title: A METHOD OF DESPREADING GPS SIGNALS



(57) **Abstract:** A method of despreading GPS spread spectrum signals containing pseudorandom noise (PRN) code sequences and received by a GPS receiver (24) is disclosed together with a GPS receiver (24) and a mobile communications device (MS1) (especially a mobile cellular telephone) for the same. The method comprises the steps of providing Doppler information relating to an estimate of the variation in Doppler shift as observed on the target signal by the GPS receiver and which is attributable to the motion of the GPS satellite; and correlating the target signal with a reference signal containing corresponding PRN code sequences, wherein, in the course of a single dwell, the correlation is modified as a function of the Doppler information.



WO 02/063331 A1

DESCRIPTION

A METHOD OF DESPREADING GPS SIGNALS

5

This invention relates to a method of despreading a GPS spread spectrum signal received by a GPS receiver, and to a GPS receiver and a mobile communications device (especially a mobile cellular telephone) incorporating such a GPS receiver for the same.

10

It is well known to provide a GPS receiver in which replica GPS satellite pseudorandom noise (PRN) code signals are continuously generated and correlated with received GPS signals in order to acquire them. Typically, as the replica codes are likely to have a different code phase to those of the received
15 GPS signals and also a different frequency due to Doppler shift between the receiver and orbiting satellites, a two dimensional code frequency / phase sweep is employed whereby such a sweep will eventually result in the incoming PRN code having the same frequency and code phase as that of the locally generated replica. If detected, the code is acquired and tracked, and
20 the pseudorange information may be retrieved from which the position of the receiver may be calculated using conventional navigation algorithms.

It is further known to provide a mobile cellular telephone incorporating such a GPS receiver for the purpose of enabling operators of cellular telephone networks to determine the location from which a call is made and, in
25 particular, for an emergency call to the emergency services. Of course for an emergency call, it is desirable for the call location to be available as soon as possible, however, from a "cold start" where the GPS receiver does not have access to up to date ephemeris data or even worse from a "factory cold start" where the GPS receiver does not have an up to date almanac, the time to first
30 fix (TTFF) can be anywhere between 30 seconds and 5 minutes.

In order to reduce the TTFF, a GPS receiver may be provided with base station assistance in order to acquire GPS signals more quickly. Such

assistance may include the provision by the base station to the receiver of a precision carrier frequency reference signal for calibrating the local oscillator used in the GPS receiver; the data message for up to date satellite almanac and ephemeris data from which Doppler shift for satellites in view can be determined; and the current PRN code phase. With such assistance, it is possible to sweep only a narrowed range of frequencies and code phases in which the target PRN code is known to occupy, thereby reducing the number of code instances that need to be checked and thus reducing the time for code acquisition. Base station assistance is further described in US patents 5841396 and 5874914 which are incorporated herein by reference.

A substantial reduction in the number of code instances that need to be checked enables an increase in the dwell time for each check without significantly affecting the overall time to acquisition. The benefit of this is that an increase in the dwell time increases the probability of acquiring weak GPS signals. For example, for a single code instance or dwell, correlation may occur over a period of 10ms, equivalent to approximately 10 PRN code repetitions (C/A mode) or over a period of 100ms consists of 10 incoherently summed individual correlation periods of 10ms.

It is an object of the present invention to provide a method of despreading GPS spread spectrum signals received by a GPS receiver in which the probability of acquiring weak signals is increased and, in particular but not exclusively, when dwells of extended duration are employed to acquire such weak signals.

According to the present invention, such a method is provided comprising the steps of providing Doppler information relating to an estimate of the variation in Doppler shift as observed on the target signal by the GPS receiver and which is attributable to the motion of the GPS satellite; and correlating the target signal with a reference signal containing PRN code sequences corresponding to those in the target signal, wherein, in the course of a single dwell, the correlation is modified as a function of the Doppler

information. This may occur, for example, by modifying either the target signal or the reference signal as a function of the Doppler information prior to correlation.

By being aware of and compensating for such sources of error, its detrimental effect on the signal acquisition process can be avoided or at least mitigated, thereby aiding in the acquisition of weak GPS signals. This is especially so when very long dwell periods are employed in an attempt to acquire remaining weak signals, for example, 1s worth of summed individual 10ms correlations. With a perfect frequency match, in theory one could integrate for an infinite period to acquire an infinitely weak signal. However, the variation in Doppler shift attributable to the motion of the satellite is typically be in the order of 1 Hz per second which, without compensate such Doppler variation, limits the useful integration periods to around 0.5s (that is $\sim 1/2f$ where f is the frequency variation).

The Doppler shift may be calculated based on a last known position fix of the GPS receiver or alternatively, where the GPS receiver is incorporated in a mobile communications device adapted to communicate with a nearby communications base station, based on a position fix provided by the communications base station. For example, a position fix corresponds to the location of the communications base station.

The present invention will now be described, by way of example only, of an embodiment of a mobile cellular telephone comprising a GPS receiver for use in a cellular telephone network with reference to the accompanying schematic drawings in which:

Figure 1 shows the geographic layout of a cellular telephone network;
Figure 2 shows the mobile cellular telephone MS1 of figure 1 in greater detail;
Figure 3 shows the base station BS1 of figure 1 in greater detail; and
Figure 4 shows the GPS receiver and processor of the mobile cellular telephone MS1 in greater detail.

The geographical layout of a conventional cellular telephone network 1 is shown schematically in figure 1. The network comprises a plurality of base stations BS of which seven, BS1 to BS7, are shown, situated at respective, mutually spaced geographic locations. Each of these base stations comprises the entirety of a radio transmitter and receiver operated by a trunking system controller at any one site or service area. The respective service areas SA1 to SA7 of these base stations overlap, as shown by the cross hatching, to collectively cover the whole region shown. The system may furthermore comprise a system controller SC provided with a two-way communication link, CL1 to CL7 respectively, to each base station BS1 to BS7. Each of these communication links may be, for example, a dedicated land-line. The system controller SC may, furthermore, be connected to a the public switched telephone network (PSTN) to enable communication to take place between a mobile cellular telephone MS1 and a subscriber to that network. A plurality of mobile cellular telephones MS are provided of which three, MS1, MS2 and MS3 are shown, each being able to roam freely throughout the whole region, and indeed outside it.

Referring to figure 2, mobile cellular telephone MS1 is shown in greater detail comprising a communications transmitter (Comm Tx) and receiver (Comm Rx) 21 connected to a communications antenna 20 and controlled by a communications microprocessor (Comm μ c) 22 for communication with the base station BS1 with which it is registered. The design and manufacturing of such telephones for two-way communication within a cellular telephone network are well known, those parts which do not form part of the present invention will not be elaborated upon here further.

In addition to the conventional components of a mobile telephone, telephone MS1 further comprises a GPS receiver (GPS Rx) 24 connected to a GPS antenna 23 and controlled by a GPS microprocessor (GPS μ c) 25 receiving GPS spread spectrum signals transmitted from orbiting GPS satellites. When operative, the GPS receiver 24 may receive NAVSTAR SPS GPS signal through an antenna 23 and pre-process them, typically by passive

bandpass filtering in order to minimise out-of-band RF interference, preamplification, down conversion to an intermediate frequency (IF) and analog to digital conversion. The resultant, digitised IF signal remains modulated, still containing all the information from the available satellites, and is fed into a memory of the GPS microprocessor 25. The GPS signals may then be acquired and tracked in any of several digital receiver channels, typically up to 12, for the purpose of deriving pseudorange information from which the position of the mobile telephone can be determined using conventional navigation algorithms. Such methods for GPS signal acquisition and tracking are well known, for example, see chapter 4 (GPS satellite signal characteristics) & chapter 5 (GPS satellite signal acquisition and tracking) of GPS Principles and Applications (Editor, Kaplan) ISBN 0-89006-793-7 Artech House. The GPS microprocessor 25 may be implemented in the form a general purpose microprocessor, optionally common with the communications microprocessor 22, or a microprocessor embedded in a GPS application specific integrated circuit (ASIC).

Cellular telephone network base station BS1 is shown schematically in figure 3. In addition to the conventional components of a base station, it further comprises a GPS antenna 34, receiver 35 and microprocessor 36 which are in substantially continual operation whereby the base station is in constant possession of up to date GPS satellite information. This information includes which of the orbiting satellites are presently in view (such satellites are likely to be common to both telephone and associated base station for even macrocells, obscuration aside); the GPS data message containing an up to date almanac and ephemeris data and satellite clock correction data, and the Doppler shift and current code phase of the GPS satellites signals as observed by the base station.

As is known, in the event of the user of the mobile cellular telephone MS1 making an emergency call and under the control of the system controller SC via a two-way communication link CL1, the base station BS1 may provide this information to the telephone whereby it is then only required to sweep a narrowed range of frequencies and code phases in which the target PRN code

is known to occupy, ensuring rapid code acquisition and TTFF. A position fix then transmitted back to the base station from the telephone, and then on to the emergency services operator, termed the Public Safety Answer Point (PSAP) in the US.

5 Referring to figure 4, the GPS microprocessor 25 of the telephone MS1 is shown schematically implementing a pseudorandom noise (PRN) code sweep in which early (E), prompt (P) and late (L) replica codes of satellite PRN codes are continuously generated, and compared to the incoming satellite PRN codes as received by the receiver. In order to retrieve pseudorange
10 information from the signal samples stored in the GPS microprocessor 25, a carrier wave must be removed and this is done by the receiver generating in-phase (I) and quadrature phase (Q) replica carrier wave signals using a carrier wave generator 41. A carrier wave phase lock loop (PLL) is normally employed to accurately replicate the frequency of the received carrier wave. In order to
15 acquire code phase lock, early (E), prompt (P) and late (L) replica codes of the PRN sequences are continuously generated by a code generator 42. The replica codes are then correlated with the I and Q signals to produce three in-phase correlation components (I_E , I_L , I_P) and three quadrature phase correlation components (Q_E , Q_L , Q_P), typically by integration in an integrator
20 43. A code phase discriminator is calculated as a function of the correlation components and a threshold test applied to the code phase discriminator; a phase match is declared if the code phase discriminator is high and if not, the code generator produces the next series of replicas with a phase shift. A linear phase sweep will eventually result in the incoming PRN code being in phase
25 with that of the locally generated replica and thus code acquisition.

In accordance with the present invention, the GPS processor 25 of mobile telephone MS1 may acquire incoming GPS signals as illustrated in the following example:

5 Example

A user of mobile cellular telephone MS1 located inside a building where GPS signal reception is generally poor makes an emergency call to the emergency services (termed "public safety answer point" in the US). Under the control of the system controller SC via a two-way communication link CL1, the
10 base station BS1 provides up to date almanac and ephemeris data, and the Doppler shift of the GPS satellites signals as currently being observed by the base station.

The GPS receiver samples 100ms of GPS signals and then, using the satellite information provided by the base station, the GPS processor 25
15 employ a conventional early-minus-late correlation architecture in an attempt to acquire the GPS signals. Using a 10ms portion of the 100ms worth of GPS signal sampled, the GPS processor 25 sweeps only a narrowed range of frequencies in which the target PRN code is known to occupy and in doing so manage to acquire two GPS signals having a relatively strong signal-to-noise
20 ratio. This may occur where, for example, the respective GPS satellites are in direct view of the GPS receiver through windows in the building. Then, having completed an unsuccessful sweep for the remaining GPS signals, two further being required to obtain a position fix, the GPS receiver employs a modified acquisition process in which:

25 (1) Using one of the signals currently acquired, the GPS processor 25 measures the variation in frequency of that signal as observed by the GPS receiver throughout the 100ms GPS signal sample. This may be done by either repetitively acquiring that signal using say several 10ms dwells throughout the 100ms sample sequence; or having acquiring that signal using
30 an initial 10ms part of the 100ms sample sequence, tracking that signal through the 100ms sample sequence. The variations are typically attributable to local oscillator drift, the reference to which the frequencies are measured by the

GPS receiver, and variations in Doppler shift attributable to both handset and satellite movement.

(2) The frequency variation profile may be modified to exclude those frequency variations attributable to Doppler shift caused by the movement of the satellite associated with the acquired signal which can be readily calculated from ephemeris data provided by the base station or from a previously acquired GPS signal, a position estimate such as one based on a last known position fix or a position fix provided by the communications base station, and a knowledge of GPS time which may be derived from one GPS satellite and a position fix estimate.

(3) To assist in the acquisition of a further GPS signal, the frequency variation profile may be further modified to compensate for expected frequency variations attributable to Doppler shift caused by the movement of the satellite associated with that signal, i.e. the target signal. Again, this may be readily calculated from ephemeris data provided by the base station or acquired from a GPS signal, a position estimate and knowledge of GPS time.

(4) Using a dwell over the whole 100ms worth of GPS signal samples, the GPS processor again sweeps only a narrowed range of frequencies in which a target PRN code is known to occupy. This time however, the correlation process employed to acquire that signal is modified in accordance with the frequency variation profile as modified after step (3). That is, the effects of handset movement and local oscillator drift are removed or at least mitigated. This is done in any of the following ways: prior to processing the data in a conventional manner, mixing it with a signal that represents the detected frequency variation; or instead of mixing the data with a fixed frequency offset signal as part of the conventional search mechanism, using a variable frequency signal, adjusted in such a way as to incorporate the measured frequency variation.

In the above example, the variation in Doppler is taken into account during acquisition of relatively weak signals after 2 relatively strong signals have been acquired. Such variation may also be taken into account in order to acquire a first signal when, for example, ephemeris data, an estimate of the

position of the mobile telephone and current GPS time is provided to the cellular telephone by a base station.

Furthermore, as an alternative to the early-late correlation method, fast convolution methods and in particular, involving Fast Fourier Transforms (FFTs), may be used in order to acquired the PRN codes. Such convolution methods are described in a paper entitled "FFT processing of direct sequence spreading codes using modern DSP microprocessors" by Robert G Davenport, IEEE 1991 National Aerospace and Electronics Conference NAECON 1991, volume 1, pages 98 to 105, and also in US granted patent 5,663,734. The method of the present invention is equally is applicable to such convolution methods at least in that any carrier could be stripped from the signal as described above, before the FFT convolution was carried out.

The invention has largely been described in the context of NAVSTAR GPS, the all weather, spaced based navigation system developed and currently operated by the US Department of Defense. However, it will be appreciated that the general underlying principles of GPS are universal and not merely limited to NAVSTAR. Accordingly, GPS is intended to refer to any positioning system comprising a plurality of spread spectrum radio transmitters at different locations and a receiver which determines its location based on the time of arrival of the transmissions of the radio transmitters.

From a reading of the present disclosure, other modifications will be apparent to the skilled person and may involve other features which are already known in the design, manufacture and use of GPS receivers and component parts thereof and which may be used instead of or in addition to features already described herein. Although claims have been formulated in this application to particular combinations of features, it should be understood that the scope of the disclosure of the present application also includes any novel feature or any novel combination of features disclosed herein either explicitly or implicitly, whether or not it relates to the same invention as presently claimed in any claim and whether or not it mitigates any or all of the same problems as does the present invention. The applicants hereby give notice that new claims may be formulated to such features and/or

combinations of such features during the prosecution of the present application or of any further application derived therefrom.

CLAIMS

1. A method of despread a target GPS spread spectrum signal containing pseudorandom noise (PRN) code sequences and received by a
5 GPS receiver, the method comprising the steps of:
- providing Doppler information relating to an estimate of the variation in Doppler shift as observed on the target signal by the GPS receiver and which is attributable to the motion of the GPS satellite; and
 - correlating the target signal with a reference signal containing
10 corresponding PRN code sequences,
- wherein, in the course of a single dwell, the correlation is modified as a function of the Doppler information.
2. A method according to claim 1 wherein the target signal is
15 modified as a function of the Doppler information prior to comparing it with the reference signal.
3. A method according to claim 1 wherein the reference signal is modified as a function of the Doppler information prior to comparing it with the
20 target signal.
4. A method according to any of the preceding claims wherein the estimate of Doppler shift is calculated based on a last known position fix of the
25 GPS receiver.
5. A method according to any of claims 1 to 3 wherein the GPS receiver is incorporated in a mobile communications device adapted to communicate with a nearby communications base station; and wherein the estimate of Doppler shift is calculated based on a position fix provided by the
30 communications base station.

6. A method according to claim 5 wherein the position fix corresponds to the location of the communications base station.

7. A GPS receiver able to despread a GPS spread spectrum
5 signal received by the GPS receiver by a method according to any of the preceding claims.

8. A mobile telephone comprising a GPS receiver according to claim 7.

1/3

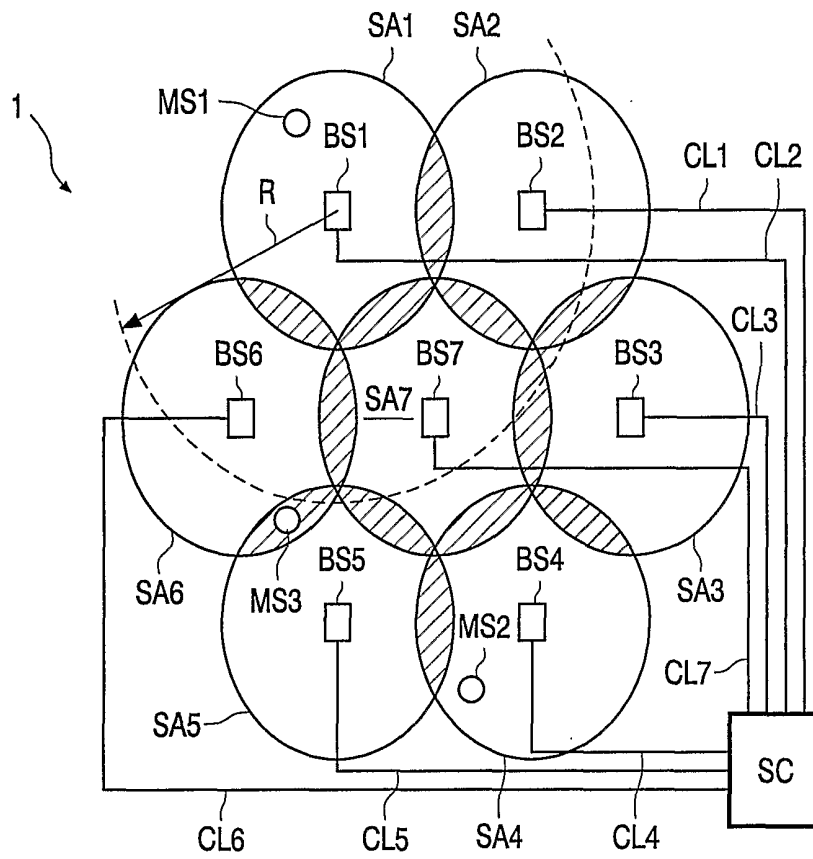


FIG. 1

2/3

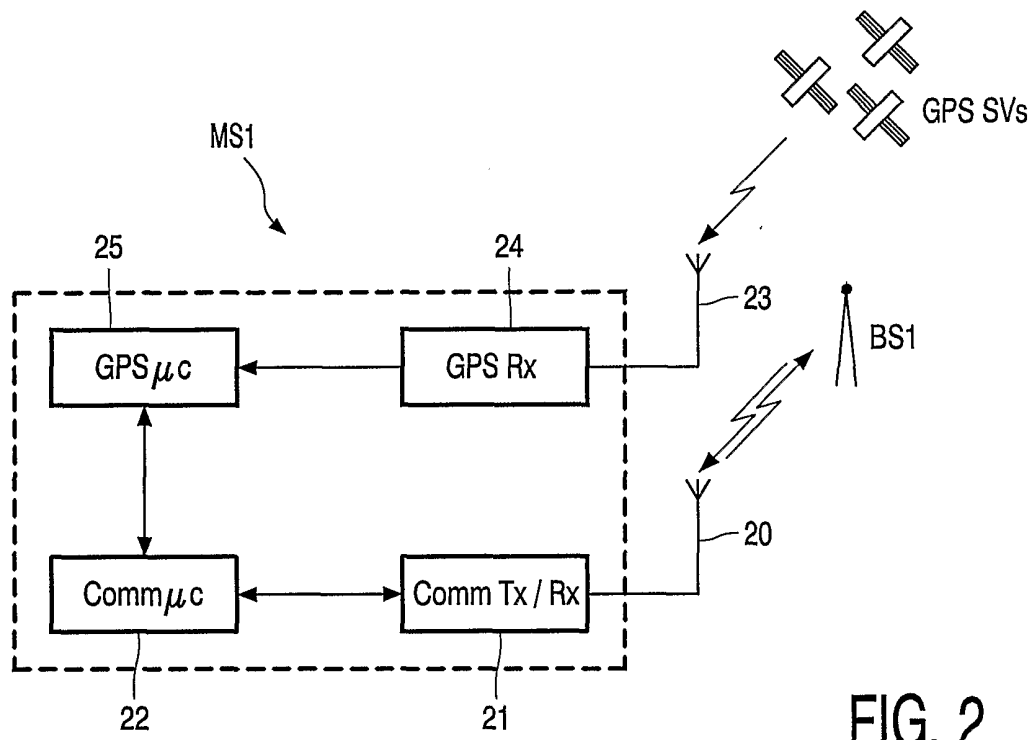


FIG. 2

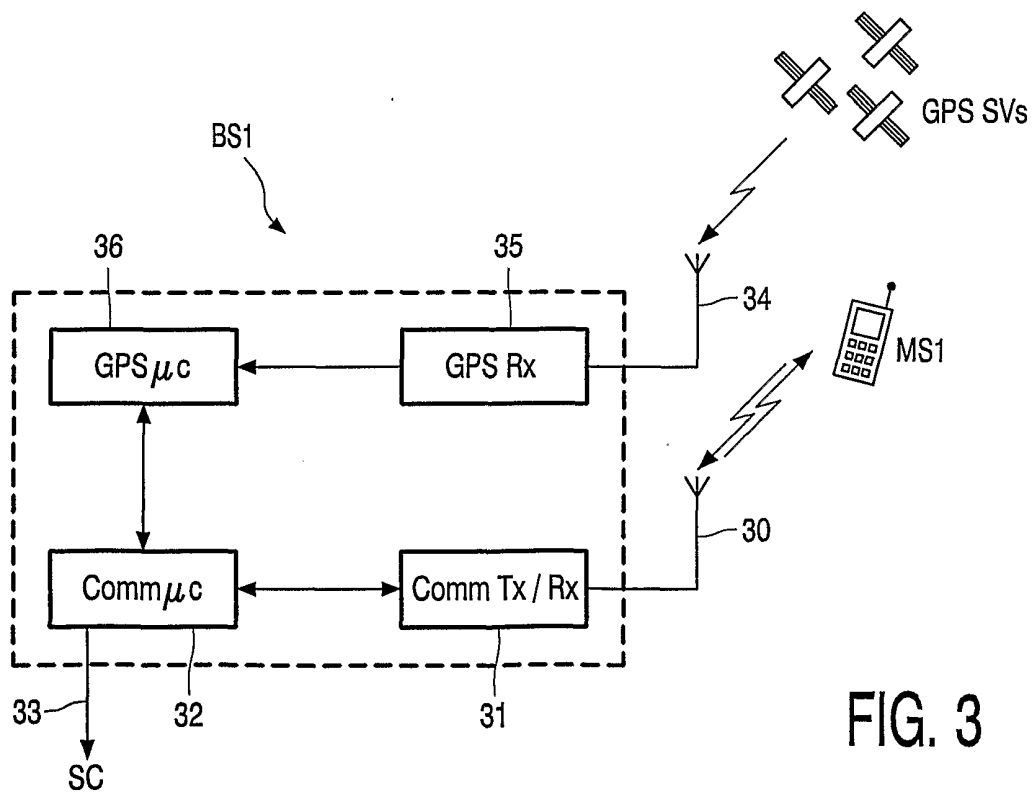


FIG. 3

3/3

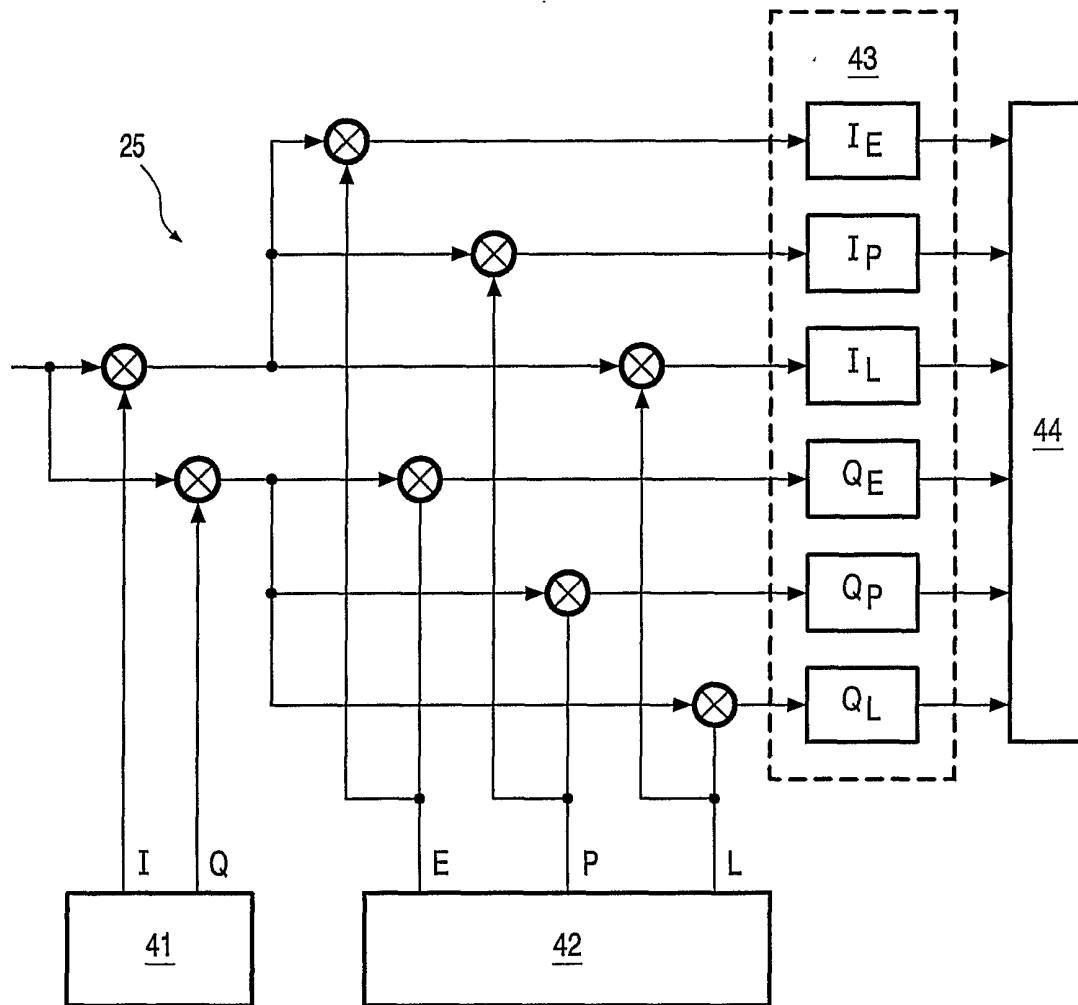


FIG. 4

INTERNATIONAL SEARCH REPORT

International Application No
PCT/IB 02/00419

A. CLASSIFICATION OF SUBJECT MATTER
IPC 7 G01S5/14 G01S1/04

According to International Patent Classification (IPC) or to both national classification and IPC

B. FIELDS SEARCHED

Minimum documentation searched (classification system followed by classification symbols)
IPC 7 G01S H04B

Documentation searched other than minimum documentation to the extent that such documents are included in the fields searched

Electronic data base consulted during the international search (name of data base and, where practical, search terms used)

EPO-Internal, WPI Data, PAJ, INSPEC, COMPENDEX

C. DOCUMENTS CONSIDERED TO BE RELEVANT

Category *	Citation of document, with indication, where appropriate, of the relevant passages	Relevant to claim No.
A	US 5 194 871 A (COUNSELMAN III CHARLES C) 16 March 1993 (1993-03-16) column 8, line 52 - line 63 column 15, line 38 - column 16, line 51 ---	1,7
A	US 6 181 911 B1 (FEVRIER IAN J ET AL) 30 January 2001 (2001-01-30) column 9, line 30 - column 11, line 13 ---	1,7
A	US 6 081 229 A (GILHOUSEN KLEIN S ET AL) 27 June 2000 (2000-06-27) column 11, line 13 - line 52 ---	1,7
A	WO 98 25157 A (SNAPTRACK INC) 11 June 1998 (1998-06-11) page 25, line 19 - line 25 ---	1,7
	--- -/--	

☒ Further documents are listed in the continuation of box C.

☒ Patent family members are listed in annex.

* Special categories of cited documents:

- *A* document defining the general state of the art which is not considered to be of particular relevance
- *E* earlier document but published on or after the international filing date
- *L* document which may throw doubts on priority claim(s) or which is cited to establish the publication date of another citation or other special reason (as specified)
- *O* document referring to an oral disclosure, use, exhibition or other means
- *P* document published prior to the international filing date but later than the priority date claimed

- *T* later document published after the international filing date or priority date and not in conflict with the application but cited to understand the principle or theory underlying the invention
- *X* document of particular relevance; the claimed invention cannot be considered novel or cannot be considered to involve an inventive step when the document is taken alone
- *Y* document of particular relevance; the claimed invention cannot be considered to involve an inventive step when the document is combined with one or more other such documents, such combination being obvious to a person skilled in the art.
- *&* document member of the same patent family

Date of the actual completion of the international search

6 June 2002

Date of mailing of the international search report

14/06/2002

Name and mailing address of the ISA
European Patent Office, P.B. 5818 Patentlaan 2
NL - 2280 HV Rijswijk
Tel. (+31-70) 340-2040, Tx. 31 651 epo nl,
Fax: (+31-70) 340-3016

Authorized officer

Niemeijer, R

INTERNATIONAL SEARCH REPORT

II International Application No

PCT/IB 02/00419

C.(Continuation) DOCUMENTS CONSIDERED TO BE RELEVANT

Category °	Citation of document, with indication, where appropriate, of the relevant passages	Relevant to claim No.
X,P	WO 01 79877 A (CONEXANT SYSTEMS INC) 25 October 2001 (2001-10-25) page 28, line 31 -page 29, line 15 -----	1,7
X,P	WO 01 75470 A (MOTOROLA INC) 11 October 2001 (2001-10-11) page 18, line 27 - line 29 -----	1,7

INTERNATIONAL SEARCH REPORT

Information on patent family members

International Application No

PCT/IB 02/00419

Patent document cited in search report		Publication date	Patent family member(s)	Publication date
US 5194871	A	16-03-1993	US 4667203 A	19-05-1987
			US 5014066 A	07-05-1991
			US 4870422 A	26-09-1989
			US 5384574 A	24-01-1995
			US 5619212 A	08-04-1997
			US 5805200 A	08-09-1998
			AU 568289 B2	24-12-1987
			AU 1064783 A	08-09-1983
			AU 7842787 A	17-12-1987
			CA 1226355 A1	01-09-1987
			CH 664442 A5	29-02-1988
			DE 3305478 A1	15-09-1983
			DK 85983 A ,B,	02-09-1983
			FI 830619 A ,B,	02-09-1983
			FI 864103 A ,B,	10-10-1986
			FR 2522413 A1	02-09-1983
			GB 2120489 A ,B	30-11-1983
			IT 1161095 B	11-03-1987
			JP 58158570 A	20-09-1983
			JP 2727306 B2	11-03-1998
			JP 8146111 A	07-06-1996
			JP 2097560 C	02-10-1996
			JP 7086529 B	20-09-1995
			JP 62076475 A	08-04-1987
			SE 460685 B	06-11-1989
			SE 8301066 A	26-08-1984
			SE 8802377 A	23-06-1988
			US 4809005 A	28-02-1989
			US 4894662 A	16-01-1990
			US 4860018 A	22-08-1989
US 6181911	B1	30-01-2001	AU 5908299 A	27-03-2000
			BR 9913550 A	09-10-2001
			CN 1317094 T	10-10-2001
			EP 1118013 A1	25-07-2001
			FI 20010419 A	02-03-2001
			WO 0014568 A1	16-03-2000
US 6081229	A	27-06-2000	AU 3087999 A	11-10-1999
			BR 9908819 A	28-11-2000
			CA 2323625 A1	23-09-1999
			CN 1300370 T	20-06-2001
			EP 1064562 A1	03-01-2001
			FI 20001897 A	17-11-2000
			HU 0102510 A2	28-11-2001
			JP 2002507727 T	12-03-2002
			NO 20004620 A	02-11-2000
			WO 9947943 A1	23-09-1999
			US 6353412 B1	05-03-2002
WO 9825157	A	11-06-1998	US 5841396 A	24-11-1998
			US 6208290 B1	27-03-2001
			AU 2070297 A	22-09-1997
			AU 5587698 A	29-06-1998
			AU 5588898 A	29-06-1998
			EP 0885492 A1	23-12-1998
			EP 0950194 A2	20-10-1999
			EP 0941487 A1	15-09-1999

INTERNATIONAL SEARCH REPORT

Information on patent family members

International Application No

PCT/IB 02/00419

Patent document cited in search report		Publication date	Patent family member(s)	Publication date
WO 9825157	A		JP 2001505309 T	17-04-2001
			JP 2001505665 T	24-04-2001
			JP 2000506348 T	23-05-2000
			WO 9733382 A1	12-09-1997
			WO 9825157 A2	11-06-1998
			WO 9825158 A1	11-06-1998
			US 6064336 A	16-05-2000
			US 6133874 A	17-10-2000
			US 6150980 A	21-11-2000
			US 2001028321 A1	11-10-2001
			US 5945944 A	31-08-1999
			US 6185427 B1	06-02-2001
			US 6215441 B1	10-04-2001
		<hr/>		
WO 0179877	A	25-10-2001	WO 0179877 A2	25-10-2001
<hr/>				
WO 0175470	A	11-10-2001	US 6346911 B1	12-02-2002
			AU 5108501 A	15-10-2001
			WO 0175470 A1	11-10-2001